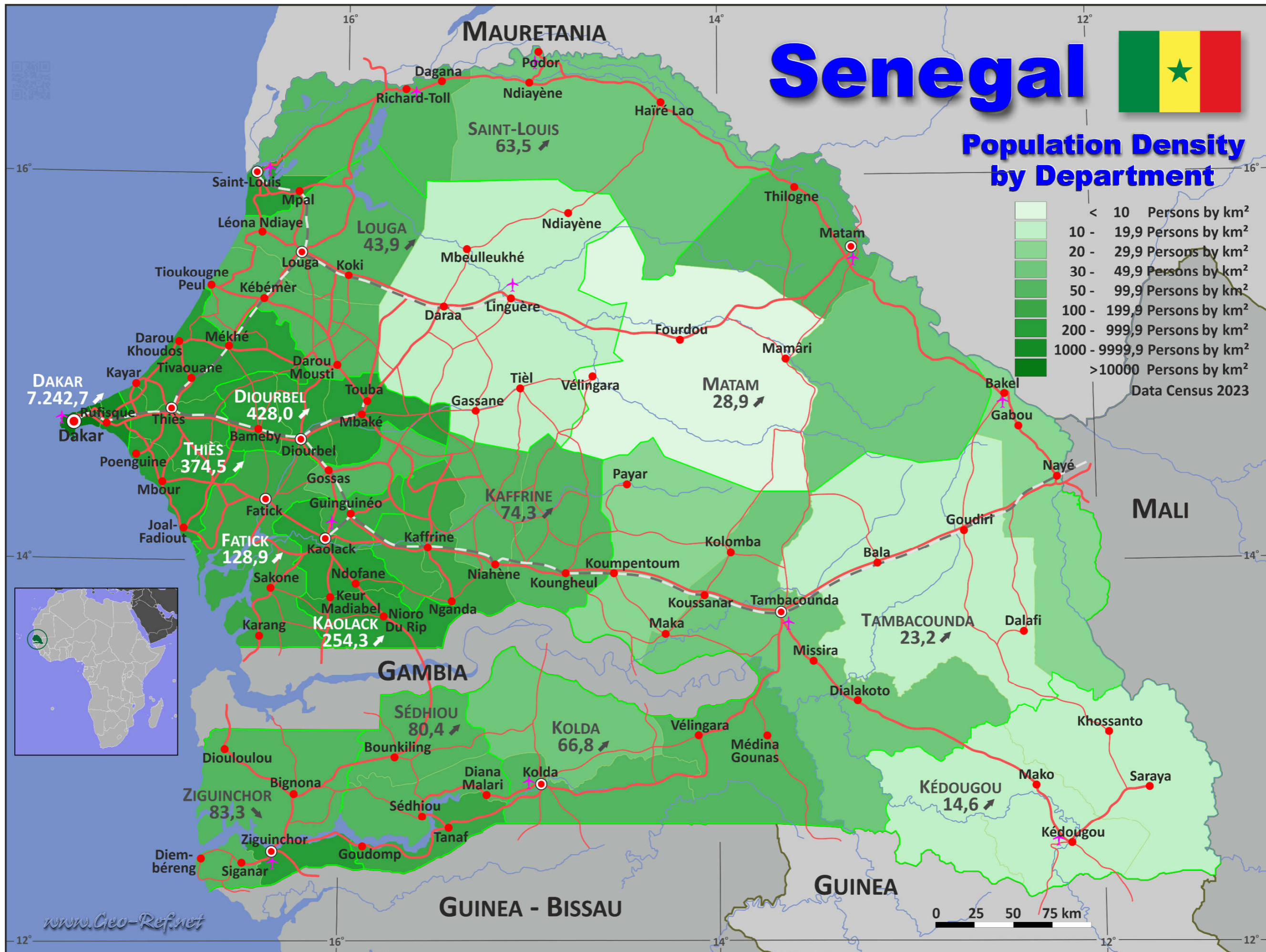
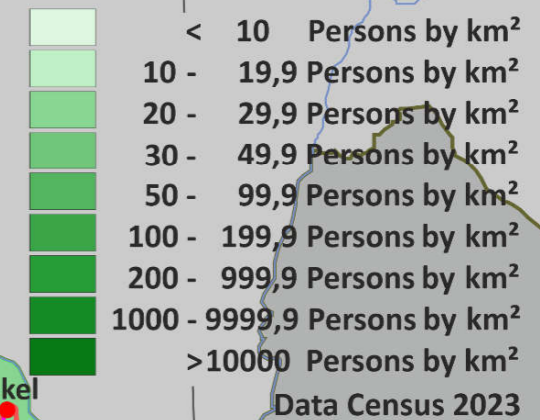


Senegal



Population Density by Department



Administrative division Senegal

Division by Region

Census 2023

Region	ISO 3166-2	Capital	Area km ²	Population	Density Persons/km ²
Dakar	SN-DK	Dakar	538	3.896.563	7.242,7
Diourbel	SN-DB	Diourbel	4.862	2.080.810	428,0
Fatick	SN-FK	Fatick	7.049	908.858	128,9
Kaffrine	SN-KA	Kaffrine	11.047	821.287	74,3
Kaolack	SN-KL	Kaolack	5.264	1.338.672	254,3
Kéodugou	SN-KE	Kéodugou	16.795	245.288	14,6
Kolda	SN-KD	Kolda	13.727	916.513	66,8
Louga	SN-LG	Louga	25.658	1.127.119	43,9
Matam	SN-MT	Matam	28.857	833.656	28,9
Saint-Louis	SN-SL	Saint-Louis	18.971	1.204.863	63,5
Sédhiou	SN-SE	Sédhiou	7.348	590.784	80,4
Tambacounda	SN-TC	Tambacounda	42.625	988.193	23,2
Thies	SN-TH	Thies	6.589	2.467.522	374,5
Ziguinchor	SN-ZG	Ziguinchor	7.355	612.343	83,3
Total			196.685	18.032.471	91,7

Division by Department

Census 2023

Department	Own	Region	Capital	Area km ²	Population	Density Persons/km ²
Bakel	SN-TC-1	Tambacounda	Bakel	6.707	190.501	28,4
Bambey	SN-DB-1	Diourbel	Bambey	1.335	376.945	282,4
Bignona	SN-ZG-1	Ziguinchor	Bignona	5.324	284.897	53,5
Birkelane	SN-KA-1	Kaffrine	Birkelane	1.151	151.205	131,4
Boukiling	SN-SE-1	Sédhiou	Boukiling	2.863	208.380	72,8
Dagana	SN-SL-1	Saint-Louis	Dagana	5.247	330.130	62,9
Dakar	SN-DK-1	Dakar	Dakar	80	1.182.417	14.780,2
Diourbel	SN-DB-2	Diourbel	Diourbel	1.288	344.108	267,2
Fatick	SN-FK-1	Fatick	Fatick	2.627	409.283	155,8
Foundiougne	SN-FK-2	Fatick	Foundiougne	2.968	376.408	126,8
Gossas	SN-FK-3	Fatick	Gossas	1.454	123.167	84,7
Goudiry	SN-TC-2	Tambacounda	Goudiry	15.658	170.816	10,9
Goudomp	SN-SE-2	Sédhiou	Goudomp	1.736	188.537	108,6
Guédiawaye	SN-DK-2	Dakar	Guédiawaye	14	373.638	26.688,4
Guinguinéo	SN-KL-1	Kaolack	Guinguinéo	1.082	160.483	148,3
Kaffrine	SN-KA-2	Kaffrine	Kaffrine	2.661	280.969	105,6
Kanel	SN-MT-1	Matam	Kanel	8.692	342.507	39,4
Kaolack	SN-KL-2	Kaolack	Kaolack	1.882	665.008	353,4
Kébémér	SN-LG-1	Louga	Kébémér	3.968	336.401	84,8
Kédougou	SN-KE-1	Kédougou	Kédougou	7.067	124.265	17,6
Keur Massar	SN-DK-5	Dakar	Keur Massar Nord	46	759.849	16.518,5
Kolda	SN-KD-1	Kolda	Kolda	3.577	324.434	90,7
Koumpentoum	SN-TC-3	Tambacounda	Koumpentoum	6.888	199.457	29,0
Koungheul	SN-KA-3	Kaffrine	Koungheul	4.538	253.710	55,9
Linguère	SN-LG-2	Louga	Linguère	16.020	312.831	19,5
Louga	SN-LG-3	Louga	Louga	5.670	477.887	84,3
Malem Hodar	SN-KA-4	Kaffrine	Malem Hodar	2.697	135.403	50,2
Matam	SN-MT-2	Matam	Matam	5.754	387.866	67,4
Mbacké	SN-DB-3	Diourbel	Mbacké	2.239	1.359.757	607,3
Mbour	SN-TH-1	Thiès	Mbour	1.897	937.189	494,0
Médina Yoro Foulah	SN-KD-2	Kolda	Médina Yoro Foulah	4.706	185.575	39,4
Nioro du Rip	SN-KL-3	Kaolack	Nioro du Rip	2.300	513.181	223,1
Oussouye	SN-ZG-2	Ziguinchor	Oussouye	890	52.883	59,4
Pikine	SN-DK-3	Dakar	Pikine	42	758.554	18.060,8
Podor	SN-SL-2	Saint-Louis	Podor	12.920	487.220	37,7
Ranérou-Ferlo	SN-MT-3	Matam	Ranérou	14.411	103.283	7,2
Rufisque	SN-DK-4	Dakar	Rufisque	356	822.105	2.309,3
Saint-Louis	SN-SL-3	Saint-Louis	Saint-Louis	804	387.513	482,0
Salémata	SN-KE-2	Kédougou	Salémata	1.918	28.111	14,7
Saraya	SN-KE-3	Kédougou	Saraya	7.810	92.912	11,9
Sédhiou	SN-SE-3	Sédhiou	Sédhiou	2.749	193.867	70,5

Department	Own	Region	Capital	Area km ²	Population	Density Persons/km ²
Tambacounda	SN-TC-4	Tambacounda	Tambacounda	13.372	427.419	32,0
Thiès	SN-TH-2	Thiès	Thiès	1.607	880.266	547,8
Tivaouane	SN-TH-3	Thiès	Tivaouane	3.085	650.067	210,7
Vélingara	SN-KD-3	Kolda	Vélingara	5.444	406.504	74,7
Ziguinchor	SN-ZG-3	Ziguinchor	Ziguinchor	1.141	274.563	240,6
Total				196.685	18.032.471	91,7

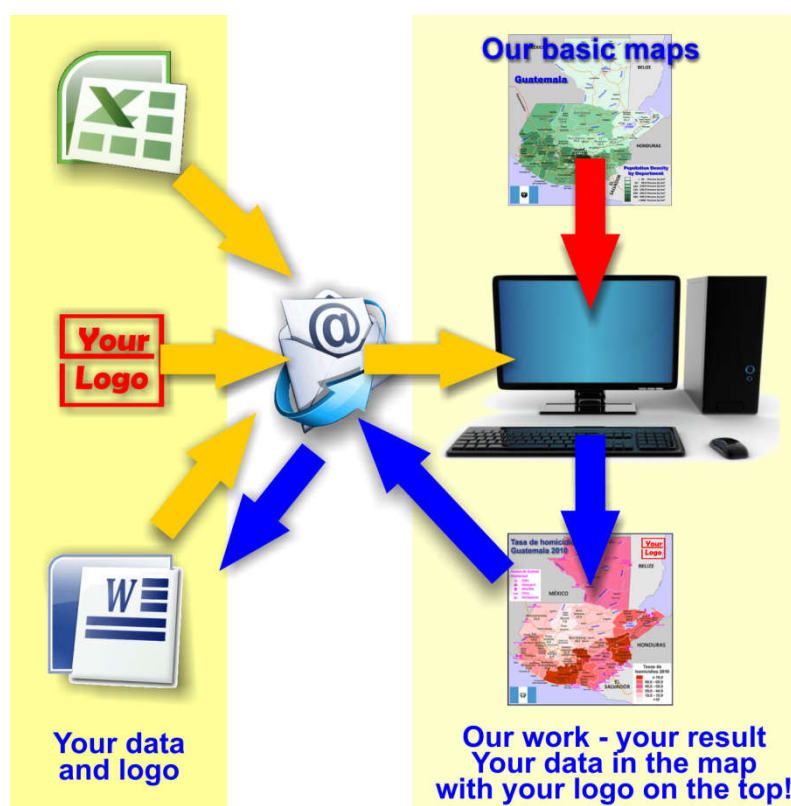
About the maps on www.geo-ref.net

Each map published on our web site is free to use without costs, meanwhile the same is not modified, especially concerning our own site logotype. This is valid for all published PNG and the PDF-files.

We have published on the country page usually the population density of the country, the mostly interesting thematic map. But the real power of our offer consists in the display of your own data, drawing so your own maps with your results or relevant data.

The so generated thematic maps you can order as illustrations for reports and publications, in huger format for maps – mostly till A0 format. Also for the inclusion in PowerPoint presentations we can offer the maps, as bitmap or in vector format

So it works:



Please visit the corresponding page for our detailed conditions of service and supply.

The price of a thematic map is visible on the corresponding country page.

Visit our page Services to find out about our additional services.

Your Team from

www.Geo-Ref.net