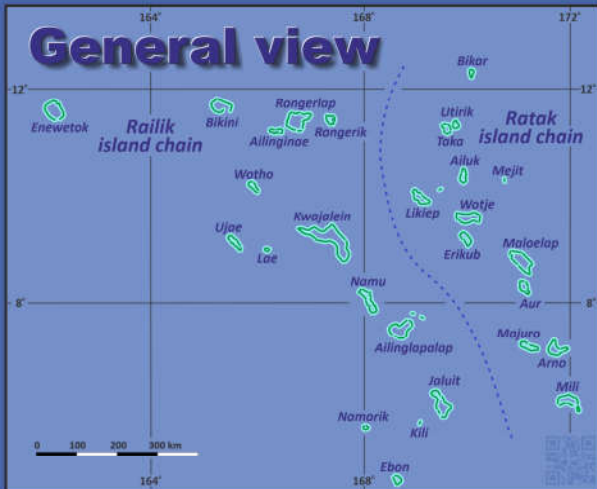


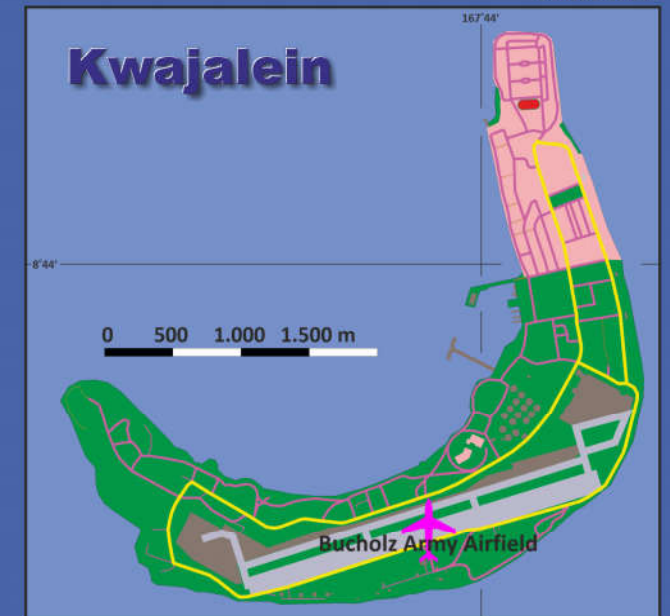
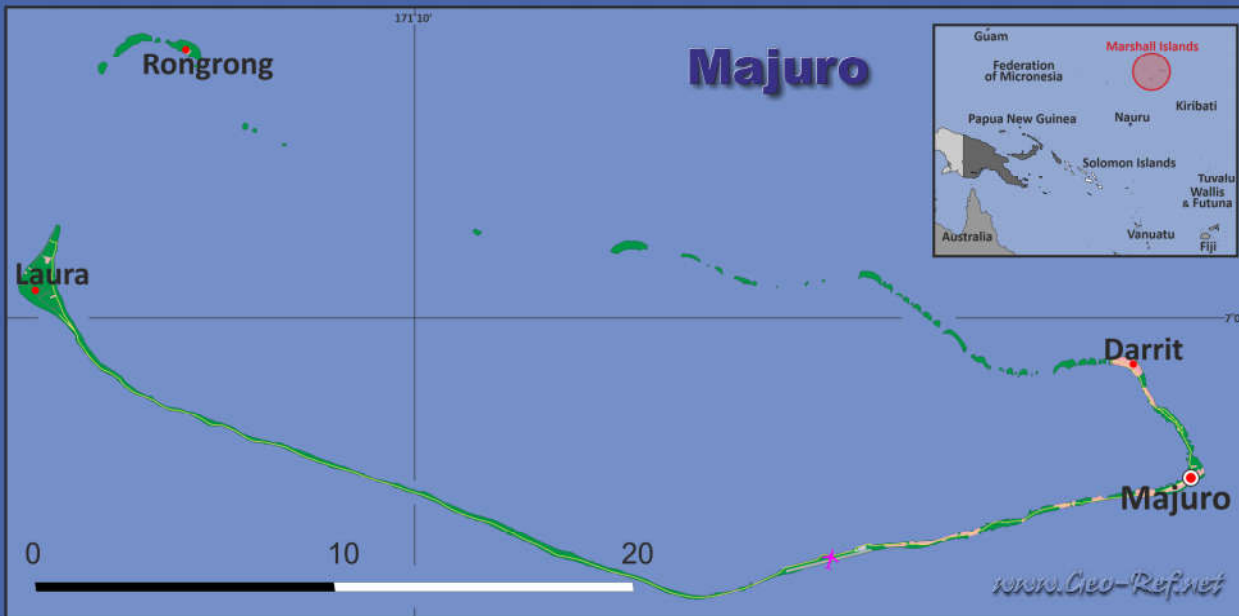


Marshall Islands



| Island/Atoll | Area km ² | Population | Density Hab/km ² | Island/Atoll | Area km ² | Population | Density Hab/km ² | Island/Atoll | Area km ² | Population | Density Hab/km ² |
|--------------|-------------------------|------------|--------------------------------|--------------|-------------------------|------------|--------------------------------|----------------|-------------------------|---------------|--------------------------------|
| Ailinglaplap | 1.469 | 1.179 | 0,80 ↘ | Kili | 93 | 416 | 4,47 ↘ | Namorik | 277 | 300 | 1,08 ↘ |
| Ailuk | 536 | 235 | 0,44 ↘ | Kwajalein | 1.639 | 9.945 | 6,07 ↘ | Namu | 627 | 526 | 0,84 ↘ |
| Arno | 1.295 | 1.144 | 0,88 ↘ | Lae | 145 | 91 | 0,63 ↘ | Rongelap | 795 | ... | 0,00 ↘ |
| Aur | 562 | 317 | 0,56 ↘ | Lib | 93 | 119 | 1,28 ↘ | Ujae | 186 | 310 | 1,67 ↘ |
| Bikini | 601 | ... | 0,00 ↘ | Likiep | 1.026 | 234 | 0,23 ↘ | Utrik (Utirik) | 243 | 264 | 1,09 ↘ |
| Ebon | 575 | 470 | 0,82 ↘ | Majuro | 971 | 23.225 | 23,92 ↘ | Wotho | 433 | 89 | 0,21 ↘ |
| Enewetak | 585 | 296 | 0,51 ↘ | Maloelap | 982 | 401 | 0,41 ↘ | Wotje | 818 | 802 | 0,98 ↘ |
| Jabat | 57 | 75 | 1,32 ↘ | Mejit | 186 | 230 | 1,24 ↘ | Other atolls | 1.220 | ... | 0,00 ↘ |
| Jaluit | 1.134 | 1.423 | 1,25 ↘ | Mili | 1.593 | 497 | 0,31 ↘ | Total | 4.949 | 34.431 | 6,96 ↘ |

Census 2021



Administrative division Marshall Islands

Census 2021

Division by Island

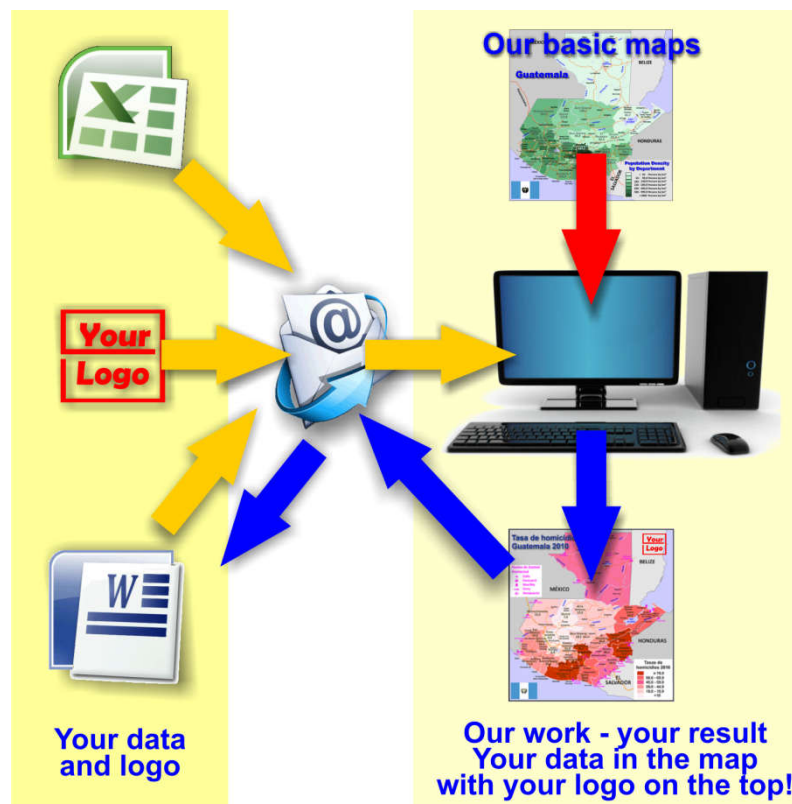
| Island | ISO 3166-2 | Type | Island-chain | Capital | Area km ² | Population | Density Pers/km ² |
|-------------------|------------|--------|--------------|----------------|----------------------|---------------|------------------------------|
| Ailinglaplap | AIL | Atoll | Ralik | Ailinglaplap | 1.469 | 1.179 | 0,80 |
| Ailuk | ALK | Atoll | Ratak | Ailuk | 536 | 235 | 0,44 |
| Arno | ARN | Atoll | Ratak | Arno | 1.295 | 1.144 | 0,88 |
| Aur | AUR | Atoll | Ratak | Aur | 562 | 317 | 0,56 |
| Bikini | BIK | Atoll | Ralik | Bikini | 601 | ... | 0,00 |
| Ebon | EBO | Atoll | Ralik | Ebon | 575 | 470 | 0,82 |
| Enewetak | ENE | Atoll | Ralik | Enewetak | 585 | 296 | 0,51 |
| Jabat | JAB | Island | Ralik | Jabat | 57 | 75 | 1,32 |
| Jaluit | JAL | Atoll | Ralik | Jaluit | 1.134 | 1.423 | 1,25 |
| Kili | KIL | Island | Ralik | Kili | 93 | 416 | 4,47 |
| Kwajalein | KWA | Atoll | Ralik | Kwajalein | 1.639 | 9.945 | 6,07 |
| Lae | LAE | Atoll | Ralik | Lae | 145 | 91 | 0,63 |
| Lib | LIB | Island | Ralik | Lib | 93 | 119 | 1,28 |
| Likiep | LIK | Atoll | Ratak | Likiep | 1.026 | 234 | 0,23 |
| Majuro | MAJ | Atoll | Ratak | Majuro | 971 | 23.225 | 23,92 |
| Maloelap | MAL | Atoll | Ratak | Maloelap | 982 | 401 | 0,41 |
| Mejit | MEJ | Island | Ratak | Mejit | 186 | 230 | 1,24 |
| Mili | MIL | Atoll | Ratak | Mili | 1.593 | 497 | 0,31 |
| Namorik (Namdrik) | NAM | Atoll | Ralik | Namorik | 277 | 300 | 1,08 |
| Namu | NMU | Atoll | Ralik | Namu | 627 | 526 | 0,84 |
| Rongelap | RON | Atoll | Ralik | Rongelap | 795 | 0 | 0,00 |
| Ujae | UJA | Atoll | Ralik | Ujae | 186 | 310 | 1,67 |
| Utrik (Utirik) | UTR | Atoll | Ratak | Utrik (Utirik) | 243 | 264 | 1,09 |
| Wotho | WOT | Atoll | Ralik | Wotho | 433 | 89 | 0,21 |
| Wotje | WTJ | Atoll | Ratak | Wotje | 818 | 802 | 0,98 |
| _ Other atolls | | | | | 1.220 | 0 | 0,00 |
| Total | | | | | 4.949 | 34.431 | 6,96 |

About the maps on www.geo-ref.net

All maps published on this site are **free to use without costs, meanwhile the same are not modified**, especially concerning our own site logotype. This is valid for the PNG and the PDF-files.

We have published on the country page usually the population density of the country, the mostly interesting thematic map. But the real power of our offer consists in the display of your own data, drawing so your own maps with your results or relevant data.

So it works:



Please visit the corresponding page for our detailed conditions of service and supply. The price of a thematic map is visible on the corresponding country page.

Visit our page Services to find out about our additional services.

Your Team from

www.Geo-Ref.net