

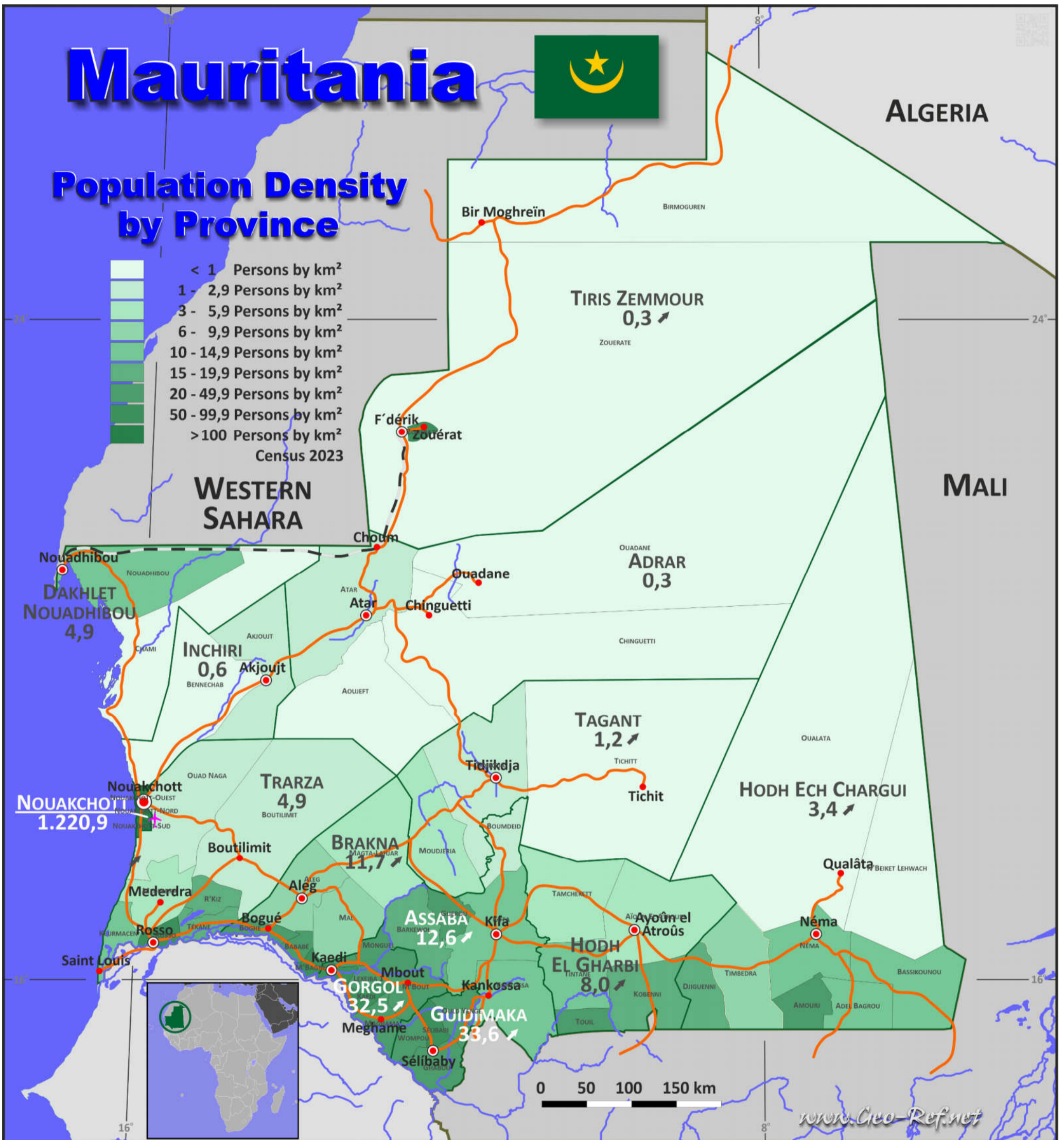
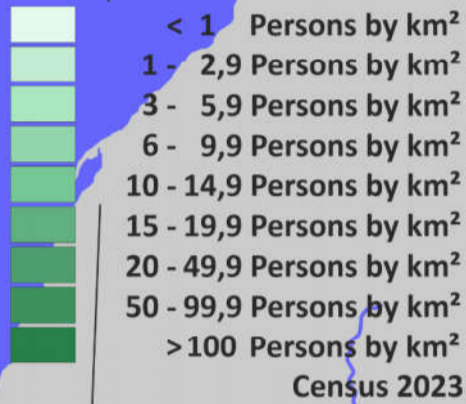
# Mauritania



ALGERIA

MALI

## Population Density by Province



# Administrative division Mauretania

## Division by Region

Census 2023

Region	ISO 3166-2	Arab	Capital	Area km <sup>2</sup>	Population	Density Persons/km <sup>2</sup>
Adrar	MR-07	ادرار	Atar	222.107	71.623	0,3
Assaba	MR-03	العصابة	Kiffa	35.985	451.804	12,6
Brakna	MR-05	براكنة	Aleg	33.328	391.310	11,7
Dakhlet Nouadhibou	MR-08	داخلت انواذيبو	Nouadhibou	37.794	184.459	4,9
Gorgol	MR-04	غورغول	Kaédi	13.600	442.490	32,5
Guidimaka	MR-10	غيدماغا	Sélibabi	10.818	363.075	33,6
Hodh Ech Chargui	MR-01	الحوض الشرقي	Néma	182.265	625.643	3,4
Hodh El Gharbi	MR-02	الحوض الغربي	Aioun el Atrouss	50.248	403.089	8,0
Inchiri	MR-12	انشيري	Akjoujt	31.582	29.484	0,9
Nouakchott	MR-NKC	انواكشوط	Nouakchott	1.185	1.446.761	1.220,9
Tagant	MR-09	تكانت	Tidjikdja	98.186	114.760	1,2
Tiris Zemmour	MR-11	تيرس زمور	Zouerate	257.783	79.129	0,3
Trarza	MR-06	اترارزه	Rosso	65.764	323.903	4,9
<b>Total</b>				<b>1.040.645</b>	<b>4.927.530</b>	<b>4,7</b>

# Division by Department

Census 2023

Department	Own	Region	Capital	Area km <sup>2</sup>	Population	Density Persons/ km <sup>2</sup>
Adel Bagrou	MR-01-01	Hodh Ech Chargui	Adel Bagrou	5.317	72.855	13,7
Aioun El Atrouss	MR-02-01	Hodh El Gharbi	Aioun El Atrouss	17.746	78.229	4,4
Akjoujt	MR-12-01	Inchiri	Akjoujt	13.422	18.138	1,4
Aleg	MR-05-01	Brakna	Aleg	8.460	75.856	9,0
Amourj	MR-01-02	Hodh Ech Chargui	Amourj	3.794	78.148	20,6
Aoujeft	MR-07-01	Adrar	Aoujeft	24.516	13.877	0,6
Atar	MR-07-02	Adrar	Atar	21.678	47.364	2,2
Bababé	MR-05-02	Brakna	Bababé	1.189	43.410	36,5
Barkewol	MR-03-01	Assaba	Barkewol	6.449	109.237	16,9
Bassikounou	MR-01-03	Hodh Ech Chargui	Bassikounou	12.272	123.337	10,1
Bennechab	MR-12-02	Inchiri	Bennechab	18.160	11.346	0,6
Birmoguren	MR-11-01	Tiris Zemmour	Birmoguren	87.401	5.126	0,1
Boghé	MR-05-03	Brakna	Boghé	1.722	85.333	49,6
Boumdeid	MR-03-02	Assaba	Boumdeid	4.324	10.747	2,5
Boutilimit	MR-06-01	Trarza	Boutilimit	32.501	66.999	2,1
Chami	MR-08-01	Dakhlet Nouadhibou	Chami	22.668	7.382	0,3
Chinguetti	MR-07-03	Adrar	Chinguetti	57.703	6.549	0,1
Djiguenni	MR-01-04	Hodh Ech Chargui	Djiguenni	5.234	91.605	17,5
F'Derick	MR-11-02	Tiris Zemmour	F'Derick	169.684	11.623	0,1
Ghabou	MR-10-01	Guidimaka	Ghabou	3.383	113.669	33,6
Guerou	MR-03-03	Assaba	Guerou	2.801	67.964	24,3
Kaédi	MR-04-01	Gorgol	Kaédi	2.355	120.660	51,2
Kankossa	MR-03-04	Assaba	Kankossa	10.369	117.392	11,3
Keurmacen	MR-06-02	Trarza	Keurmacen	2.577	33.488	13,0
Kiffa	MR-03-05	Assaba	Kiffa	12.042	146.464	12,2
Kobenni	MR-02-02	Hodh El Gharbi	Kobenni	8.924	135.158	15,1
Lexeiba 1	MR-04-02	Gorgol	Lexeiba ?	1.771	41.267	23,3
M'Bagne	MR-05-06	Brakna	M'Bagne	672	52.865	78,7
M'Bout	MR-04-04	Gorgol	M'Bout	5.504	132.464	24,1
Maghama	MR-04-03	Gorgol	Maghama	2.275	90.891	40,0
Magta-Lahjar	MR-05-04	Brakna	Magta-Lahjar	13.817	79.046	5,7
Mal	MR-05-05	Brakna	Mal	7.468	54.800	7,3
Mederdra	MR-06-03	Trarza	Mederdra	6.472	35.108	5,4
Monguel	MR-04-05	Gorgol	Monguel	1.695	57.208	33,8
Moudjeria	MR-09-01	Tagant	Moudjeria	11.945	57.936	4,9
N'Beiket Lehwach	MR-01-05	Hodh Ech Chargui	N'Beiket Lehwach	27.946	12.652	0,5
Néma	MR-01-06	Hodh Ech Chargui	Néma	9.449	121.408	12,8

Department	Own	Region	Capital	Area km <sup>2</sup>	Population	Density Persons/ km <sup>2</sup>
Nouadhibou	MR-08-02	Dakhlet Nouadhibou	Nouadhibou	15.126	177.077	11,7
Nouakchott- Nord	MR-14	Nouakchott	Nouakchott	219	614.465	2.805,8
Nouakchott- Ouest	MR-13	Nouakchott	Nouakchott	624	204.881	328,3
Nouakchott-Sud	MR-15	Nouakchott	Nouakchott	342	627.415	1.834,5
Ouad Naga	MR-06-04	Trarza	Ouad Naga	17.671	24.605	1,4
Ouadane	MR-07-04	Adrar	Ouadane	118.210	3.833	0,0
Oualata	MR-01-07	Hodh Ech Chargui	Oualata	106.847	12.842	0,1
Ould Yengé	MR-10-02	Guidimaka	Ould Yengé	3.554	92.582	26,1
R´Kiz	MR-06-05	Trarza	R´Kiz	2.838	49.564	17,5
Rosso	MR-06-06	Trarza	Rosso	1.407	70.403	50,0
Sélibabi	MR-10-03	Guidimaka	Sélibabi	1.678	99.118	59,1
Tamchekett	MR-02-03	Hodh El Gharbi	Tamchekett	13.249	43.936	3,3
Tékane	MR-06-07	Trarza	Tékane	2.298	43.736	19,0
Tichitt	MR-09-02	Tagant	Tichitt	67.001	4.490	0,1
Tidjikdja	MR-09-03	Tagant	Tidjikdja	19.240	52.334	2,7
Timbedra	MR-01-08	Hodh Ech Chargui	Timbedra	11.406	112.796	9,9
Tintane	MR-02-04	Hodh El Gharbi	Tintane	7.994	98.188	12,3
Touil	MR-02-05	Hodh El Gharbi	Touil	2.335	47.578	20,4
Wompou	MR-10-04	Guidimaka	Wompou	2.203	57.706	26,2
Zouerate	MR-11-03	Tiris Zemmour	Zouerate	698	62.380	89,4
<b>Total</b>				<b>1.040.645</b>	<b>4.927.530</b>	<b>4,7</b>

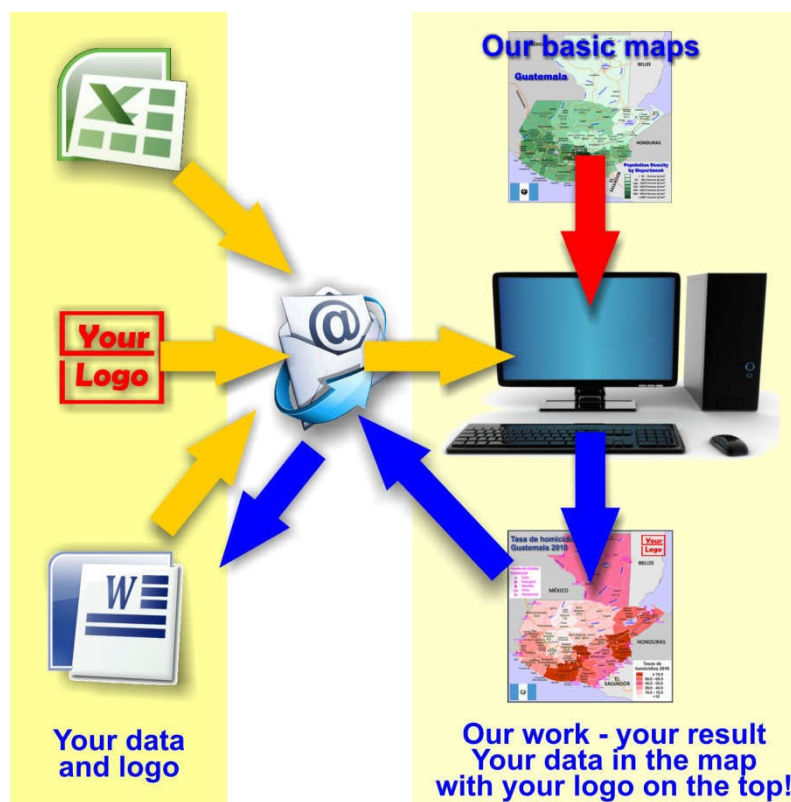
## About maps on Geo-Ref.net

Each map published on our web site is free to use without costs, meanwhile the same is not modified, especially concerning our own site logotype. This is valid for all published PNG and the PDF-files.

We have published on the country page usually the population density of the country, the mostly interesting thematic map. But the real power of our offer consists in the display of your own data, drawing so your own maps with your results or relevant data.

The so generated thematic maps you can order as illustrations for reports and publications, in huger format for maps – mostly till A0 format. Also for the inclusion in PowerPoint presentations we can offer the maps, as bitmap or in vector format

So it works:



Please visit the corresponding page for our detailed conditions of service and supply.

The price of a thematic map is visible on the corresponding country page. Visit our page Services to find out about our additional services.

*www.Geo-Ref.net*