

How works our web-site

Short general overview

Target of our web site is to enable our visitors in short time an overview about all countries and territories of the world, that what a consultant need to go to a new country he never has visited before. So we have there the country basic information and an country map with the population density inside of the official administrative division.

Our key business is the elaboration of thematic maps according to the investigation or working issue of our visitants. For interested visitors are described the conditions and prices under the example map.

On the page are marked also the membership on international treaties or in international organisations - as expandable list under the table with the population data.

As additional service we offer our link collection - links to the country information on interesting and useful web sites.

The graphic shows the internal structure of the content pages of our web site. The main content is unified in the menu option **MAPS**.

Clicking **MAPS** you can define the Region you are interested - and there the country - coming to the country pages - in total currently **278 countries and territories**. On all pages is on the side a **Quick select box** to come directly to the country of interest.

Under the same **Quick select box** is an link to the **List of international organisations and treaties** included on our web. Currently there are **210 organisations and treaties** included, for which we have an short description page of the treaty with links to the official treaty or organisation web site and the WIKIPEDIA page. On this page are also listed the member states in their functional membership - as full member, observer or special member. This country list connects again the country page.

On the country pages you can expand the list of memberships on international treaties of the country - as **Extend button** under the population list of the country - before the neighbour states list.

On the next page we illustrate in an graphic the links on the country pages.



Country page

Geo-Ref.net

ABOUT | CONDITIONS | LINKS

Google satellite map of the capital

Current Exchange rate & their development

Fast country selection

Register of international institutions & treaties

Existing thematic maps

Link collection country data

Conditions and contact button for map order

Link collection international data

Data table Click on the header field to sort the table

Expandable list of memberships of the country in treaties and organisations

Clicking on a link in the collection will take you to the country page of the respective organization or web page

Link list to the neighbour countries

Button to report broken links

Fast selection

List of international organisations and treaties

Existing thematical maps

Population density for 2012

Link-Collection

Country data

Official Web-Portal

National Law

Czech Statistical Office

National Media

Wikipedia

German Ministry of Foreign Affairs

Spanish Foreign Ministry

OECD

OECD-iLibrary

CIA - World Factbook

International data

UN-Data

IOM - International Organization for Migration

UN Refugee Agency

World Health Organisation

UNESCO Profil

UN Children's Fund

UNCTAD

World Bank

International Monetary Fund

Special data

FAO - Statistics

FAO - Country Profile

IEA Energy Atlas

IEA Energy Statistics

IRENA Alternative Energy

Meteorology and Hydrology

Human Development Index

relief

Drought/Risk data

INTERPOL Czech Republic

Global Terrorism Database

historically see also: **Czechoslovakia**

External links change quickly - If you get a link error - Please inform us!

Czech Republic

Capital	Currency	Government system
Prague	Czech Koruna (CZK)	Parliamentary
Official language	Region	Population
Czech	Europe	Estimated

Country map - Population density

Linked PDF file with a huger version of the map

Link collection country data

Czech Republic - Click on the map to get a enlarged Image in PDF format!

Other language versions are easy to generate, the description is in an own layer

Conditions for thematic maps with your own data and logotype
Delivery as printable file by e-mail or plot by post office

Layer	Size	Price
Province	bis A2	7 working days
Streets	Supply in 7 working days	
Infrastructure	1:100,000	75 €
Rivers	On request	

Statistical Data - Population density according to the administrative structure

The population data in the table below is for 2012.

Click on the column header brings the table in order of the column header. The default order is the Region name.

Region	ISO 3166-2	Capital	Area (km²)	Population	Density (pers./km²)
Central Bohemia	CZ-ST	Prague	11 015,0	1 291 816	117,3
Hradec Kralove	CZ-KR	Hradec Kralove	4 758,5	555 683	116,8
Karlovy Vary	CZ-KA	Karlovy Vary	3 314,5	310 245	93,6
Liberec	CZ-LI	Liberec	3 162,9	279 230	88,3
Ostrava	CZ-MO	Ostrava	5 426,8	529 230	97,5
Olomouc	CZ-OL	Olomouc	5 266,6	299 230	56,8
Pardubice	CZ-PA	Pardubice	4 519,0	299 230	66,2
Plzen	CZ-PL	Plzen	7 560,9	574 694	76,0
Prague	CZ-PR	Prague	495,1	1 243 201	2 505,9
South Bohemia	CZ-JC	České Budějovice	11 015,0	636 459	63,3
South Moravia	CZ-JM	Brno	11 015,0	1 169 788	162,6
Ústí nad Labem	CZ-US	Ústí nad Labem	3 314,5	830 371	155,7
Vysočina	CZ-VY	Jihlava	5 426,8	512 727	75,5
Zlín	CZ-ZL	Zlín	3 314,5	590 459	149,0
Total				10 535 964	133,6

Last update: 17/09/2018 - 20:41:58

Membership in international organisations and treaties

Expand list

See also neighbouring states

Austria - Germany - Poland - Slovakia

Link list to the neighbour countries

Button to report broken links

START SEITE | ZURÜCK | KONTAKT | IMPRESSUM | BOOKMARK | DRUCKEN

f | | | |

Link structure of an country page

The thematic links on the country pages we have grouped in 4 groups, country data, international and special data, as well as the additional data in the country header of each page.

Country data

Official Web-Portal

The linked page is the official web-site of the government of the corresponding country - this can be the government, the president or the parliament web.

The page is useful for general information and as starting point for pages of the existing ministries and other issues.

National Law

This page is the start page for any legal issues, looking for existing laws or laws in preparation. There can be linked the Justice Ministry or an equivalent content page of the country.

For member states of the EU this is mostly the corresponding EU N-Lex page .

Statistical Office

Here is linked the official web page of the responsible statistical institution of the country.

In any cases, especially for African countries this can link also the page of statistical multinational institutions, wherever could not be defined the official statistical web.

National Media

Behind this link is an list of the national media, including internet, TV and radio stations and newspaper and magazines, giving there the first overview, but linking at the same time the publisher page.

This is useful to have an overview about the actual issues in the country, but can be used also to drill deeper in special questions over the archive of the linked page.

Wikipedia

There must not be explained more - today an standard source, but still very superficial. There must be taken in consideration that any countries have special branches to manage there the desired official point of view.

But still a useful first information source.



Diplomatic relations

This page shows the diplomatic relations of the country to other states, in some cases also the presence of consulates in the respective country, but without specifying their contact details - but is a good starting point for further searches. At the bottom of the page in Wikipedia is linked the presence of diplomatic missions in other states.

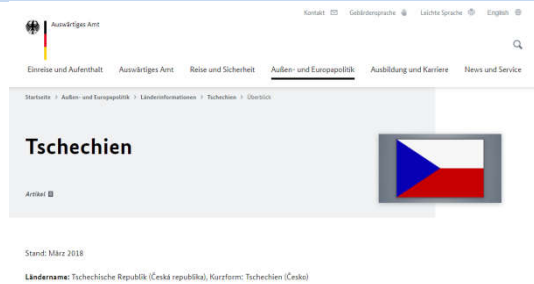


German Ministry of Foreign Affairs

This page shows the public official version of the country information of the German government.

It's a widely moderate country profile.

The original version is in German, there exists also an English and an



Spanish Foreign Ministry

This page shows the public official version of the country information of the Spanish government.

It's a widely moderate country profile, but in any interesting point different, comparing with the German point of view. Example Kosovo, Palestine and Western Sahara.

The document is an PDF file and only in Spanish available.



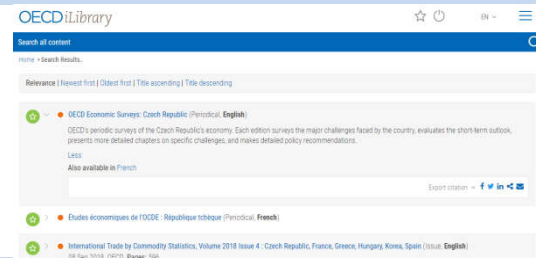
OECD

The OECD page gives a mostly economically oriented country profile, also with many time series to the main indicators and the country inside the ranking between others.



OECD-iLibrary

This link - same organisation as before - lists the available own documents and from other sources concerning the country.



CIA - World Fact book

The Fact book is one of the standard sources, usually good maintained information - covering shortly the most important data of any country.

Useful and interesting special information is country situation in international territorial disputes, so concentrated not easy to find in other sources.

The source is highly politically controversial.



International data

UN-Data

UN-Data is the most representative data site of the UN. Here is published source information supplied by the country, in a mix of different focus groups.

The web was currently changed to a responsive design for small displays - losing so many of the data content in the presentation.

General Information			
Region	Eastern Europe		
UN membership date	19 January 1993		
Surface area (km ²)	78 866 th		
Population (000, 2017)	10 618 th		
Pop. density (per km ² , 2017)	137 th		
Sex ratio (m per 100 f, 2017)	96 th		
Capital city	Prague		
Capital city pop. (000)	1 313 th		
National currency	Czech Koruna (CZK)		
Exchange rate (per US\$)	25 th		

Economic indicators			
	2005	2010	2017
GDP (Gross domestic product (million current US\$))	135 900	207 016	185 159 th
GDP growth rate (annual % const. 2005 prices)	6.4	2.3	4 th
GDP per capita (current US\$)	13 292.1	19 703.4	17 561 th
Economy, Agriculture ^a (% of GVA)	2.4	1.7	2 th
Economy, Industry ^b (% of GVA)	37.7	36.8	37 th
Economy, Services and other activity ^c (% of GVA)	59.9	61.5	59 th
Employment, Agriculture ^a (% of employed)	4.0	3.1	15 th

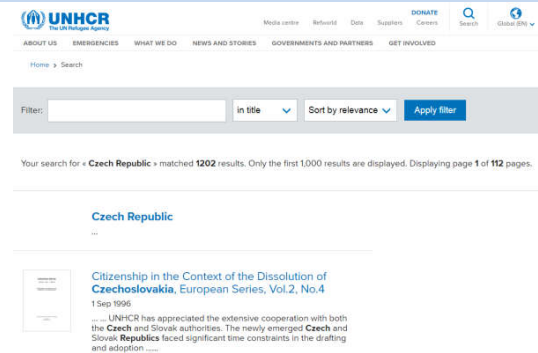
IOM - International Organization for Migration

IOM is oriented in migration issues, but also in border and identity problems. The information is more state near as the information of the UNHCR.



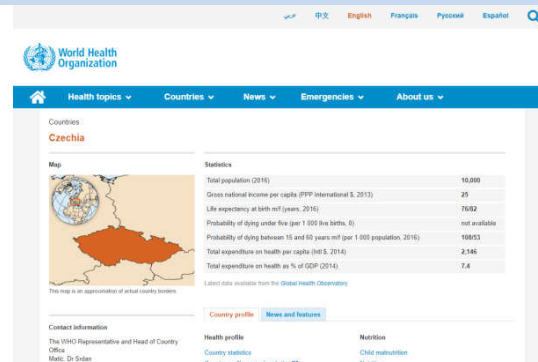
UN Refugee Agency

The UNHCR is focused also on migration issues, but more UN near as IOM. Both information together are complementary with certain overlapping information.



World Health Organisation

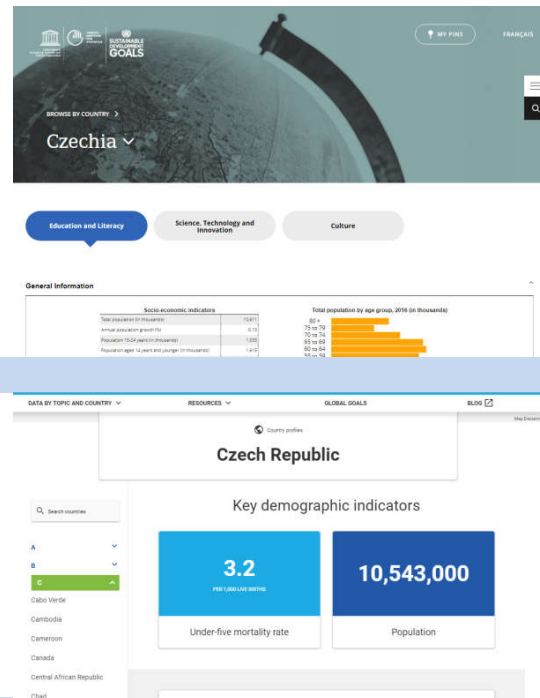
Here is listed the country page of the WHO - focused on the health situation of the country. Like on other UN sites you can find there also interesting time series.



UNESCO Profil

The UNESCO is focused on education, culture and technological development of their member countries. The corresponding information can be seen on the linked country profile page.

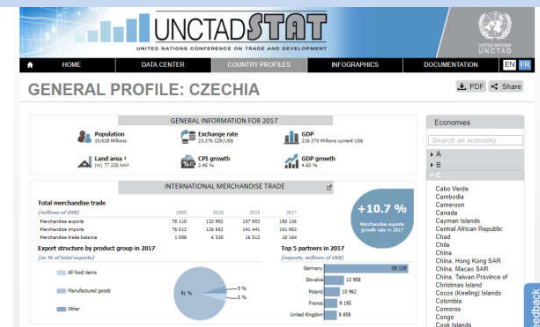
The data appears not so well updated - there are still countries listed which have quitted the membership.



UN Children's Fund

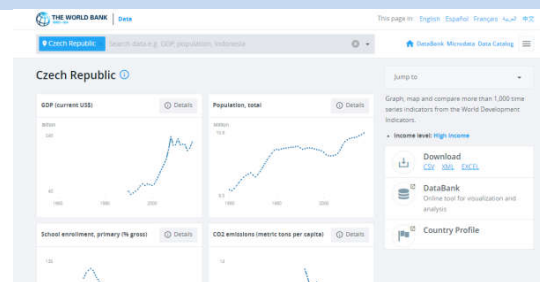
There is linked the country page of UNICEF - UN organisation focused on the child health and conditions of their development - showing also social conditions like education and sanitation and water supply.

There are also time series available.



World Bank

The linked WB country page displays the financial and economical main indicators of the country. Interesting in this page is the possibility to download information in formats like CSV, XML or Excel.



International Monetary Fund

The IMF country page gives not so much information as the WB on a first view, but there are directly linked an archive of country relevant documents which is very interesting - if you are looking for financial and macroeconomic information.

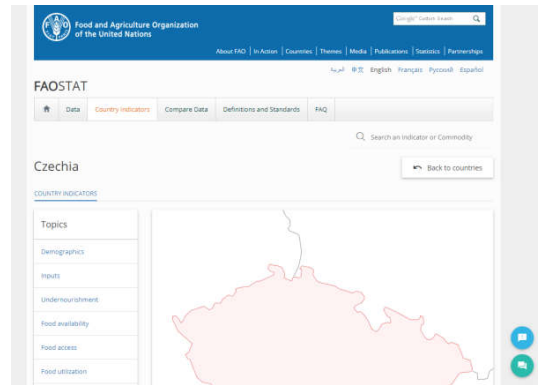


Special data

FAO - Statistics

The link connects the country page of the statistical data collection of the country - Dashboard style. The content is agriculture and food supply oriented, corresponding to the working content of this UN organisation,

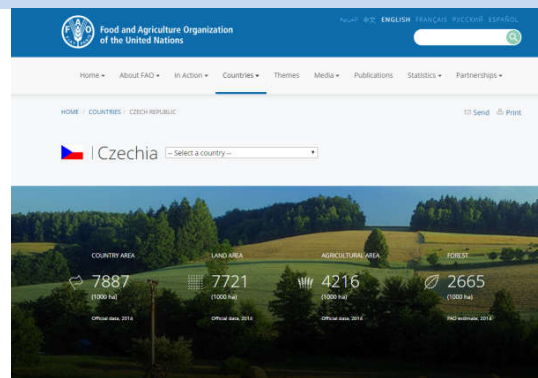
The presented data is partially structured as time series.



FAO - Country Profile

The FAO country profile gives summary overview about the detailed data of the page before - naturally same content as before - agriculture, nutrition, etc.

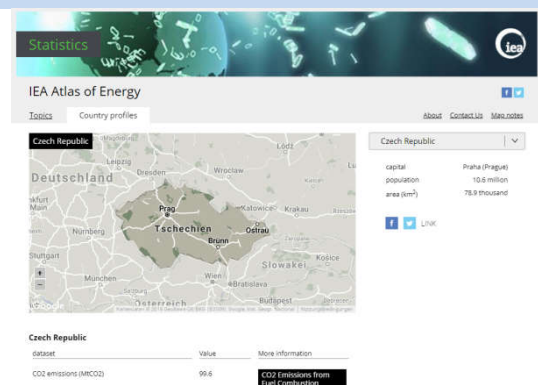
In the lower part of the page are links to more detailed interesting information.



IEA Energy Atlas

Here is linked the country page of the energy atlas, giving an more generally overview about the key indicators

The country relevant atlas information is limited, meanwhile a general world information is also geo-referenced available, in very good quality.



IEA Energy Statistics

This page, also from the International Energy Agency, gives the access to the latest country report about the country - linked here as PDF file.



IRENA Alternative Energy

This is the same information provider IEA, but focusing especially on alternative energy on an own web with country information.

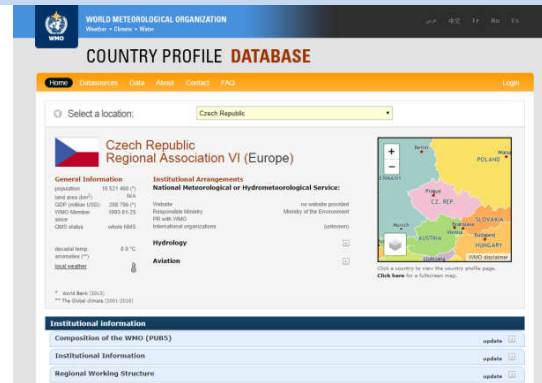
An click on the country map opens a list of the most important reports about alternative energy sources of the country.



Meteorology and Hydrology

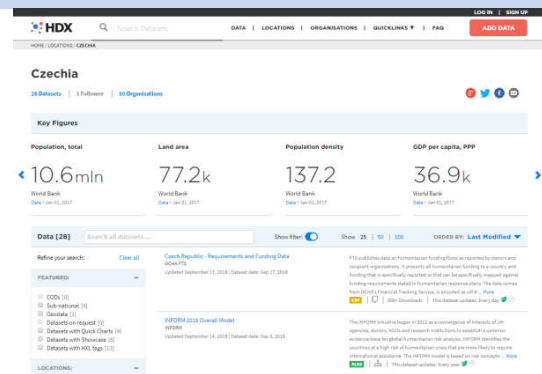
Content of the linked UN-WMO page is meteorological, hydro and climate measuring system and the results of these, mostly supplied by the country ministry of environment.

The information starts with contact data and display the data of the implemented system and international cooperation activities



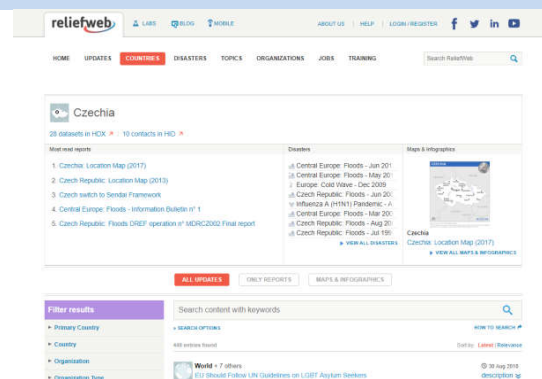
Human Development Index

The Human Development Index HDI is a composite index that set health, education and average income in an relation to approximate the human situation. Here is linked an web page giving the country data and further related studies and evaluations.



relief Disaster/Risk data

The web site linked gives an overview about the natural and health risks and relevant events in the country. There are marked in a short list the last relevant events and there are possibilities to se relevant reports on the issue.



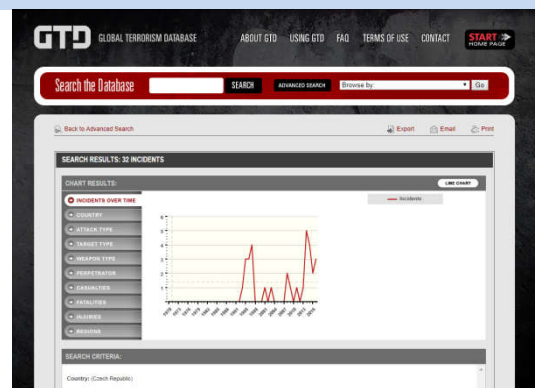
INTERPOL Czech Republic

Here is linked the national Interpol page, informing about the national view of security relevant issues and publishing all public relevant information supplied to Interpol. This includes the country emitted notices and other information.



Global Terrorism Database

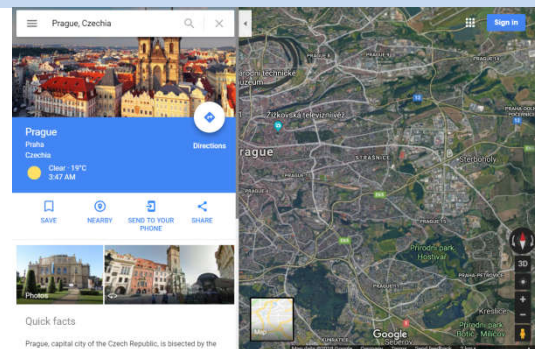
The Global Terrorism Database of the University of Maryland is one of the best public sources on terrorism. Here you can see in an good detail the relevant events as time series, with many deeper information.



Additional links in the top table of country pages

Google Maps - under the capital name

This link appoints to the Google Map service as satellite picture - appointing to the country capital as starting point for any deeper view to the country.



XE - under the currency name

The link to the XE currency exchange page shows the actual exchange rate of the national currency and the development of the exchange rate as a time series in an chart.

