
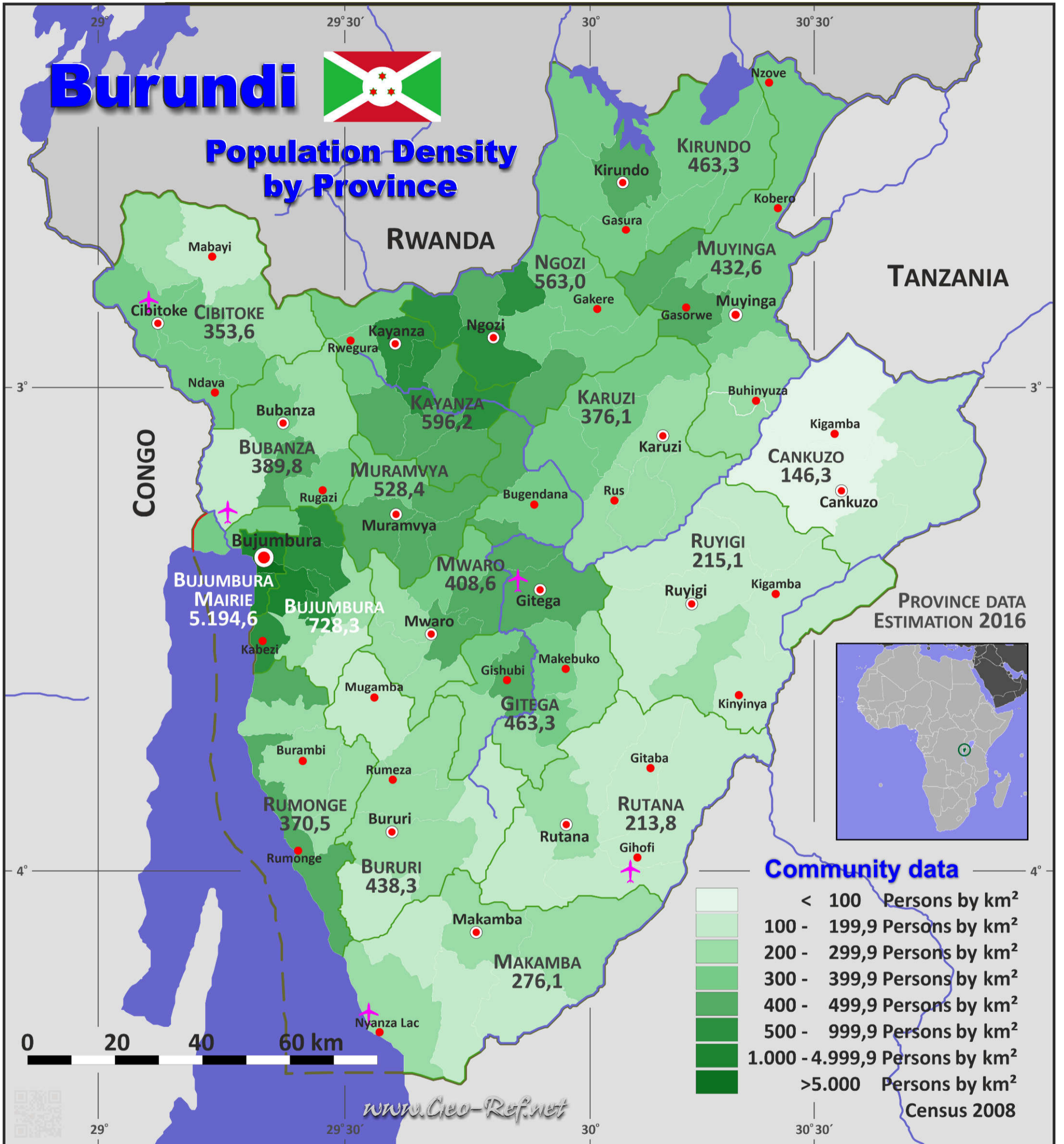


Burundi



Population Density by Province



PROVINCE DATA ESTIMATION 2016



0 20 40 60 km

www.Geo-Ref.net

Administrative division Burundi

Division by Province

Estimation 2016

| Province | ISO 3166-2 | Capital | Area km ² | Population | Density Persons/km ² |
|------------------------|---------------|-----------|-------------------------|-------------------|------------------------------------|
| Bubanza | BI-BB | Bubanza | 1.089,0 | 424.454 | 389,8 |
| Bujumbura Rural | BI-BL | Bujumbura | 958,7 | 698.186 | 728,3 |
| Bururi | BI-BR | Bururi | 1.644,7 | 720.906 | 438,3 |
| Cankuzo | BI-CA | Cankuzo | 1.964,5 | 287.445 | 146,3 |
| Cibitoke | BI-CI | Cibitoke | 1.635,5 | 578.245 | 353,6 |
| Gitega | BI-GI | Gitega | 1.966,4 | 910.888 | 463,2 |
| Karuzi | BI-KR | Karuzi | 1.457,4 | 548.164 | 376,1 |
| Kayanza | BI-KY | Kayanza | 1.233,3 | 735.266 | 596,2 |
| Kirundo | BI-KI | Kirundo | 1.703,3 | 789.070 | 463,3 |
| Mairie de Bujumbura | BI-BM | Bujumbura | 120,2 | 624.392 | 5.194,6 |
| Makamba | BI-MA | Makamba | 1.959,7 | 541.150 | 276,1 |
| Muramvya | BI-MU | Muramvya | 695,5 | 367.496 | 528,4 |
| Muyinga | BI-MY | Muyinga | 1.836,2 | 794.269 | 432,6 |
| Mwaro | BI-MW | Mwaro | 839,6 | 343.082 | 408,6 |
| Ngozi | BI-NG | Ngozi | 1.473,9 | 829.813 | 563,0 |
| Rumonge | BI-RM | Rumonge | 1.079,7 | 400.000 | 370,5 |
| Rutana | BI-RT | Rutana | 1.959,5 | 418.856 | 213,8 |
| Ruyigi | BI-RY | Ruyigi | 2.338,9 | 503.027 | 215,1 |
| Total | | | 25.956 | 10.514.709 | 405,1 |

Division by Community

Census 2008

| Community | HASC | Province | Capital | Area km ² | Population | Density Persons/km ² |
|--------------|-------|----------|--------------|-------------------------|------------|------------------------------------|
| Bisoro | MW.BI | Mwaro | Bisoro | 127,2 | 34.175 | 268,7 |
| Bubanza | BB.BU | Bubanza | Bubanza | 224,8 | 83.678 | 372,2 |
| Bugabira | KI.BG | Kirundo | Bugabira | 235,3 | 89.259 | 379,3 |
| Buganda | CI.BG | Cibitoke | Buganda | 186,3 | 69.045 | 370,6 |
| Bugarama | RU.BG | Rumonge | Bugarama | 129,8 | 30.482 | 234,8 |
| Bugendana | GI.BG | Gitega | Bugendana | 283,0 | 108.387 | 383,0 |
| Bugenyuzi | KR.BG | Karuzi | Bugenyuzi | 234,6 | 81.938 | 349,3 |
| Buhiga | KR.BH | Karuzi | Buhiga | 275,4 | 71.474 | 259,5 |
| Buhinyuza | MY.BH | Muyinga | Buhinyuza | 262,9 | 54.482 | 207,2 |
| Bukemba | RT.BU | Rutana | Bukemba | 251,3 | 35.471 | 141,2 |
| Bukeye | MV.BU | Muramvya | Bukeye | 184,0 | 66.090 | 359,2 |
| Bukinanyana | CI.BK | Cibitoke | Bukinanyana | 331,9 | 75.750 | 228,2 |
| Bukirasazi | GI.BK | Gitega | Bukirasazi | 87,8 | 32.714 | 372,6 |
| Burambi | RU.BM | Rumonge | Burambi | 280,8 | 57.167 | 203,6 |
| Buraza | GI.BR | Gitega | Buraza | 158,8 | 47.485 | 299,0 |
| Bururi | BI.BR | Bururi | Bururi | 391,6 | 83.614 | 213,5 |
| Busiga | NG.BU | Ngozi | Busiga | 121,3 | 65.143 | 537,0 |
| Busoni | KI.BS | Kirundo | Busoni | 420,9 | 145.424 | 345,5 |
| Butaganzwa | RY.BG | Ruyigi | Butaganzwa | 341,3 | 63.186 | 185,1 |
| Butaganzwa | KY.BU | Kayanza | Butaganzwa | 103,4 | 51.601 | 499,0 |
| Butezi | RY.BZ | Ruyigi | Butezi | 334,1 | 39.178 | 117,3 |
| Butihinda | MY.BT | Muyinga | Butihinda | 293,6 | 96.890 | 330,0 |
| Buyengero | RU.BY | Rumonge | Buyengero | 214,7 | 58.670 | 273,3 |
| Bwambarangwe | KI.BW | Kirundo | Bwambarangwe | 193,0 | 66.816 | 346,2 |
| Bweru | RY.BW | Ruyigi | Bweru | 343,2 | 37.502 | 109,3 |
| Cankuzo | CA.CA | Cankuzo | Cankuzo | 488,6 | 47.972 | 98,2 |
| Cendajuru | CA.CE | Cankuzo | Cendajuru | 183,6 | 32.458 | 176,8 |
| Gahombo | KY.GH | Kayanza | Gahombo | 80,6 | 39.633 | 491,7 |
| Gashikanwa | NG.GA | Ngozi | Gashikanwa | 142,8 | 57.086 | 399,8 |
| Gashoho | MY.GH | Muyinga | Gashoho | 155,3 | 66.107 | 425,7 |
| Gasorwe | MY.GW | Muyinga | Gasorwe | 187,2 | 81.998 | 438,0 |
| Gatara | KY.GT | Kayanza | Gatara | 104,0 | 64.112 | 616,5 |
| Gihanga | BB.GI | Bubanza | Gihanga | 287,3 | 55.344 | 192,6 |
| Giharo | RT.GH | Rutana | Giharo | 585,9 | 93.365 | 159,4 |
| Giheta | GI.GH | Gitega | Giheta | 155,6 | 73.017 | 469,3 |
| Gihogazi | KR.GH | Karuzi | Gihogazi | 192,4 | 67.627 | 351,5 |
| Gisagara | CA.GI | Cankuzo | Gisagara | 347,4 | 57.322 | 165,0 |
| Gishubi | GI.GB | Gitega | Gishubi | 132,9 | 55.927 | 420,8 |
| Gisozi | MW.GI | Mwaro | Gisozi | 118,7 | 27.954 | 235,5 |
| Gisuru | RY.GI | Ruyigi | Gisuru | 535,2 | 99.461 | 185,8 |
| Gitanga | RT.GT | Rutana | Gitanga | 290,7 | 43.727 | 150,4 |
| Gitaramuka | KR.GT | Karuzi | Gitaramuka | 211,3 | 78.120 | 369,7 |
| Gitega | GI.GG | Gitega | Gitega | 315,4 | 155.005 | 491,5 |
| Giteranyi | MY.GI | Muyinga | Giteranyi | 397,8 | 151.230 | 380,2 |

| Community | HASC | Province | Capital | Area km ² | Population | Density Persons/km ² |
|--------------|--------|---------------------|----------------------|-------------------------|------------|------------------------------------|
| Gitobe | KI.GI | Kirundo | Gitobe | 180,2 | 57.326 | 318,1 |
| Isale | BL.IS | Bujumbura Rural | Isale | 111,7 | 78.740 | 704,9 |
| Itaba | GI.IT | Gitega | Itaba | 222,0 | 51.139 | 230,4 |
| Kabarore | KY.KB | Kayanza | Kabarore | 200,1 | 62.303 | 311,4 |
| Kabezi | BL.KB | Bujumbura Rural | Kabezi | 90,1 | 49.079 | 544,7 |
| Kanyosha | BM.KY | Bujumbura Rural | Kanyosha | 78,6 | 78.823 | 1.002,8 |
| Kayanza | KY.KY | Kayanza | Kayanza | 122,4 | 97.252 | 794,5 |
| Kayogoro | MA.KA | Makamba | Kayogoro | 442,2 | 88.552 | 200,3 |
| Kayokwe | MW.KA | Mwaro | Kayokwe | 118,7 | 49.127 | 413,9 |
| Kibago | MA.KI | Makamba | Kibago | 281,6 | 44.978 | 159,7 |
| Kigamba | CA.KI | Cankuzo | Kigamba | 563,7 | 40.773 | 72,3 |
| Kiganda | MV.KI | Muramvya | Kiganda | 111,6 | 48.730 | 436,6 |
| Kinyinya | RY.KA | Ruyigi | Kinyinya | 267,3 | 53.038 | 198,4 |
| Kiremba | NG.KI | Ngozi | Kiremba | 243,4 | 93.336 | 383,5 |
| Kirundo | KI.KI | Kirundo | Kirundo | 207,3 | 93.110 | 449,2 |
| Mabanda | MA.MB | Makamba | Mabanda | 294,9 | 45.836 | 155,4 |
| Mabayi | CI.MA | Cibitoke | Mabayi | 347,5 | 66.367 | 191,0 |
| Makamba | MA.MK | Makamba | Makamba | 325,1 | 93.558 | 287,8 |
| Makebuko | GI.MA | Gitega | Makebuko | 170,0 | 59.456 | 349,7 |
| Marangara | NG.MA | Ngozi | Marangara | 182,3 | 67.832 | 372,1 |
| Matana | BI.MA | Bururi | Matana | 207,4 | 42.777 | 206,3 |
| Matongo | KY.MA | Kayanza | Matongo | 167,8 | 70.275 | 418,8 |
| Mbuye | MV.MB | Muramvya | Mbuye | 123,4 | 55.342 | 448,5 |
| Mishiha | CA.MI | Cankuzo | Mishiha | 381,2 | 50.348 | 132,1 |
| Mpanda | BB.MP | Bubanza | Mpanda | 125,5 | 58.913 | 469,4 |
| Mpinga | RT.MP | Rutana | Mpinga (- Kayove) | 302,1 | 52.821 | 174,8 |
| Mubimbi | BL.MB | Bujumbura Rural | Mubimbi | 71,4 | 41.689 | 583,9 |
| Mugamba | BI.MU | Bururi | Mugamba | 300,8 | 59.084 | 196,4 |
| Mugina | CI.MG | Cibitoke | Mugina | 297,4 | 88.451 | 297,4 |
| Mugongomanga | BL.MG | Bujumbura Rural | Mugongomanga | 111,4 | 27.985 | 251,2 |
| Muha | n.d. | Mairie de Bujumbura | Muha | 36,2 | 124.836 | 3.448,5 |
| Muhanga | RU.MU | Kayanza | Muhanga | 128,9 | 64.480 | 500,2 |
| Muhuta | BI.BL: | Rumonge | Muhuta | 129,5 | 60.633 | 468,2 |
| Mukaza | n.d. | Mairie de Bujumbura | Mukaza | 16,4 | 123.415 | 7.525,3 |
| Mukike | BL.MK | Bujumbura Rural | Mukike | 154,9 | 24.660 | 159,2 |
| Muramvya | MV.MU | Muramvya | Muramvya | 193,0 | 81.257 | 421,0 |
| Muruta | KY.MR | Kayanza | Muruta | 147,1 | 57.888 | 393,5 |
| Murwi | CI.MR | Cibitoke | Murwi | 256,7 | 82.235 | 320,4 |
| Musigati | BB.MU | Bubanza | Musigati | 293,8 | 82.207 | 279,8 |

| Community | HASC | Province | Capital | Area km ² | Population | Density Persons/km ² |
|--------------|-------|------------------------|-------------|-------------------------|-------------------|------------------------------------|
| Musongati | RT.MU | Rutana | Musongati | 274,2 | 52.949 | 193,1 |
| Mutaho | GI.MU | Gitega | Mutaho | 151,4 | 65.354 | 431,7 |
| Mutambu | BL.MA | Bujumbura Rural | Mutambu | 80,9 | 43.763 | 541,0 |
| Mutimbuzi | BL.MZ | Bujumbura Rural | Mutimbuzi | 181,2 | 69.525 | 383,7 |
| Mutumba | KR.MU | Karuzi | Mutumba | 178,2 | 41.476 | 232,7 |
| Muyinga | MY.MU | Muyinga | Muyinga | 379,9 | 138.227 | 363,9 |
| Mwakiro | MY.MW | Muyinga | Mwakiro | 159,5 | 43.475 | 272,6 |
| Mwumba | NG.MW | Ngozi | Mwumba | 128,7 | 61.584 | 478,5 |
| Ndava | MW.ND | Mwaro | Ndava | 173,7 | 57.284 | 329,8 |
| Ngozi | NG.NG | Ngozi | Ngozi | 184,5 | 120.557 | 653,4 |
| Ntakangwa | n.d. | Mairie de Bujumbura | Ntakangwa | 67,6 | 248.915 | 3.682,2 |
| Ntega | KI.NT | Kirundo | Ntega | 260,8 | 98.665 | 378,3 |
| Nyabihanga | MW.NY | Mwaro | Nyabihanga | 143,4 | 60.311 | 420,6 |
| Nyabikere | KR.NY | Karuzi | Nyabikere | 195,1 | 48.993 | 251,1 |
| Nyabiraba | BL.NB | Bujumbura Rural | Nyabiraba | 78,5 | 50.554 | 644,0 |
| Nyabitsinda | RY.NY | Ruyigi | Nyabitsinda | 228,7 | 51.534 | 225,3 |
| Nyamurenza | NG.MU | Ngozi | Nyamurenza | 97,0 | 57.202 | 589,7 |
| Nyanza-Lac | MA.NL | Makamba | Nyanza-Lac | 385,0 | 112.752 | 292,9 |
| Nyarusange | GI.NS | Gitega | Nyarusange | 116,3 | 40.904 | 351,7 |
| Rango | KY.RA | Kayanza | Rango | 179,0 | 77.868 | 435,0 |
| Rugazi | BB.RU | Bubanza | Rugazi | 157,6 | 57.881 | 367,3 |
| Rugombo | CI.RU | Cibitoke | Rugombo | 215,7 | 78.587 | 364,3 |
| Ruhororo | NG.RU | Ngozi | Ruhororo | 154,1 | 62.337 | 404,5 |
| Rumonge | RU.RM | Rumonge | Rumonge | 324,9 | 145.074 | 446,5 |
| Rusaka | MW.RU | Mwaro | Rusaka | 157,9 | 44.292 | 280,5 |
| Rutana | RT.RU | Rutana | Rutana | 255,3 | 55.177 | 216,1 |
| Rutegama | MV.RU | Muramvya | Rutegama | 83,5 | 41.170 | 493,1 |
| Rutovu | BI.RT | Bururi | Rutovu | 286,3 | 46.111 | 161,1 |
| Ruyigi | RY.RU | Ruyigi | Ruyigi | 289,1 | 56.631 | 195,9 |
| Ryansoro | GI.RY | Gitega | Ryansoro | 173,2 | 35.835 | 206,9 |
| Shombo | KR.SH | Karuzi | Shombo | 170,4 | 46.815 | 274,7 |
| Songa | BI.SO | Bururi | Songa | 232,1 | 51.831 | 223,3 |
| Tangara | NG.TA | Ngozi | Tangara | 219,8 | 75.640 | 344,1 |
| Vugizo | MA.VU | Makamba | Vugizo | 230,9 | 45.223 | 195,9 |
| Vumbi | KI.VU | Kirundo | Vumbi | 205,8 | 77.656 | 377,3 |
| Vyanda | BI.VY | Bururi | Vyanda | 226,5 | 29.685 | 131,1 |
| Total | | | | 118.484 | 10.008.749 | 84,5 |

For the communities are no more actual data available.

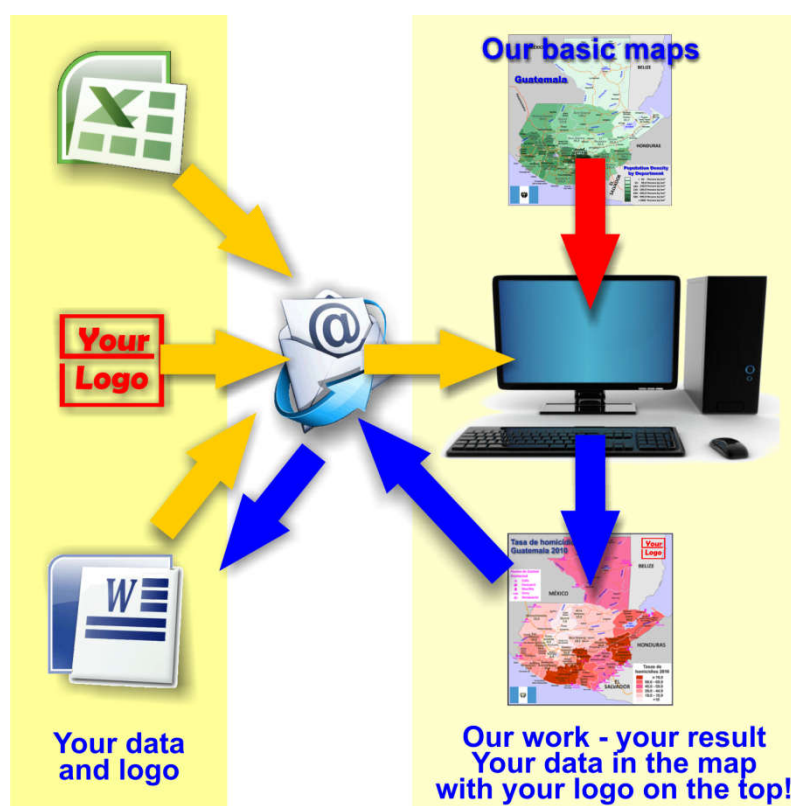
About the maps on www.geo-ref.net

Each map published on our web site is free to use without costs, meanwhile the same is not modified, especially concerning our own site logotype. This is valid for all published PNG and the PDF-files.

We have published on the country page usually the population density of the country, the mostly interesting thematic map. But the real power of our offer consists in the display of your own data, drawing so your own maps with your results or relevant data.

The so generated thematic maps you can order as illustrations for reports and publications, in huger format for maps – mostly till A0 format. Also for the inclusion in PowerPoint presentations we can offer the maps, as bitmap or in vector format

So it works:



Please visit the corresponding page for our detailed conditions of service and supply.

The price of a thematic map is visible on the corresponding country page.

Visit our page Services to find out about our additional services.

Your Team from

www.Geo-Ref.net