

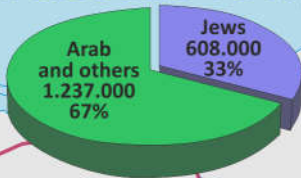


PALESTINE

UN Partition plan - Jewish settlements 1947
Israeli territorial gains January 1948

-  International border
-  Limits to the Palestinian Authority
-  Jewish settlements (Status 1947)
-  UN Partition plan - Israel
-  UN Partition plan - Palestine
-  International Zone Jerusalem
-  Armistice line 1948
-  Demilitarized zone
-  Israeli territorial gains in 1948
-  Israeli massacre in Deir Yassin on April 9, 1948

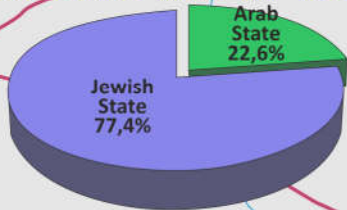
Population groups Palestine 1947



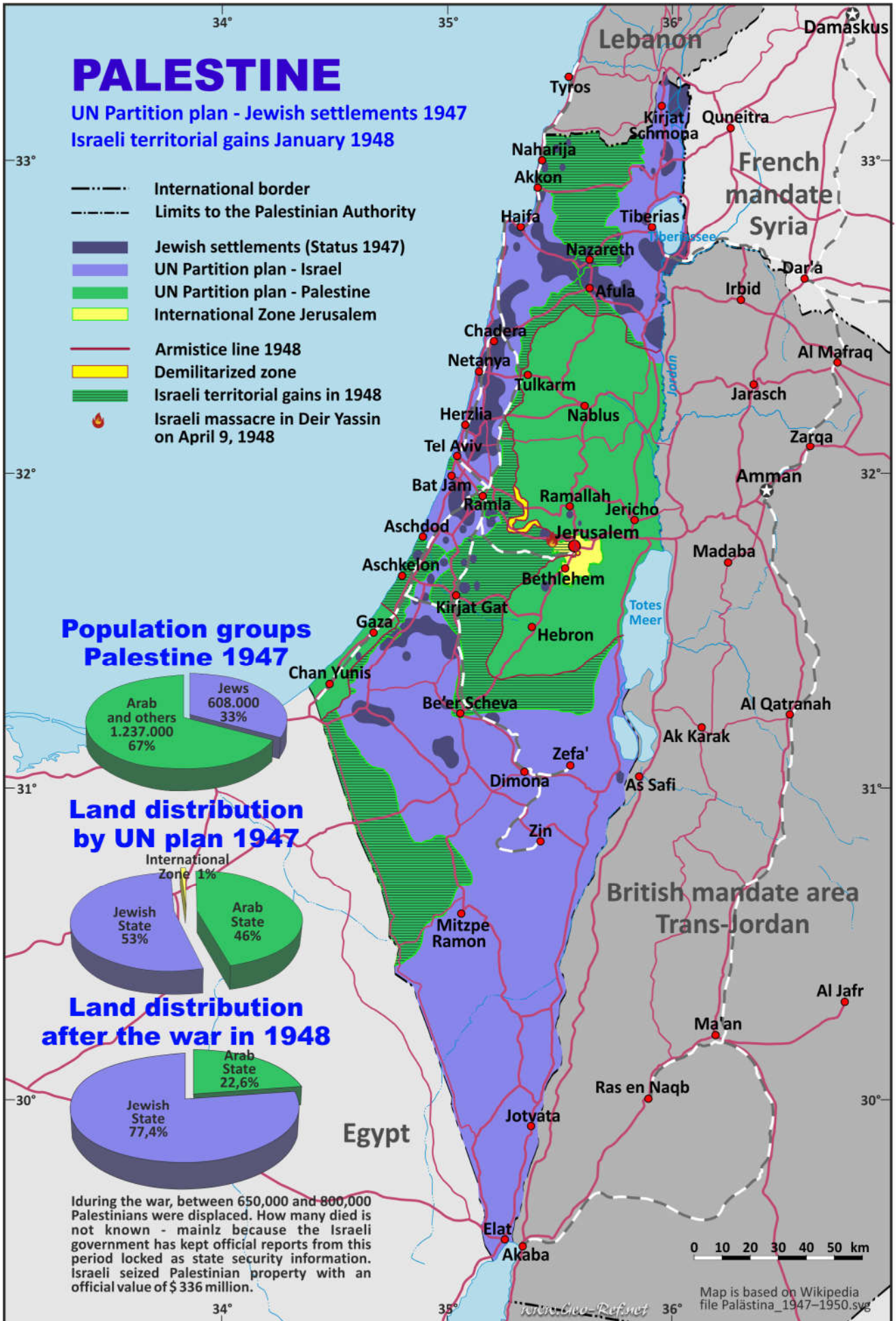
Land distribution by UN plan 1947



Land distribution after the war in 1948



During the war, between 650,000 and 800,000 Palestinians were displaced. How many died is not known - mainly because the Israeli government has kept official reports from this period locked as state security information. Israeli seized Palestinian property with an official value of \$336 million.



About the maps on www.geo-ref.net

All maps published on this site are **free to use without costs, meanwhile the same are not modified**, especially concerning our own site logotype. This is valid for the PNG and the PDF-files.

We have published on the country page usually the population density of the country, the mostly interesting thematic map. But the real power of our offer consists in the display of your own data, drawing so your own maps with your results or relevant data.

So it works:



Please **visit the corresponding page for our detailed conditions of service and supply**. The price of a thematic map is visible on the corresponding country page.

Visit our page Services to find out about our additional services.

Your Team from

www.Geo-Ref.net