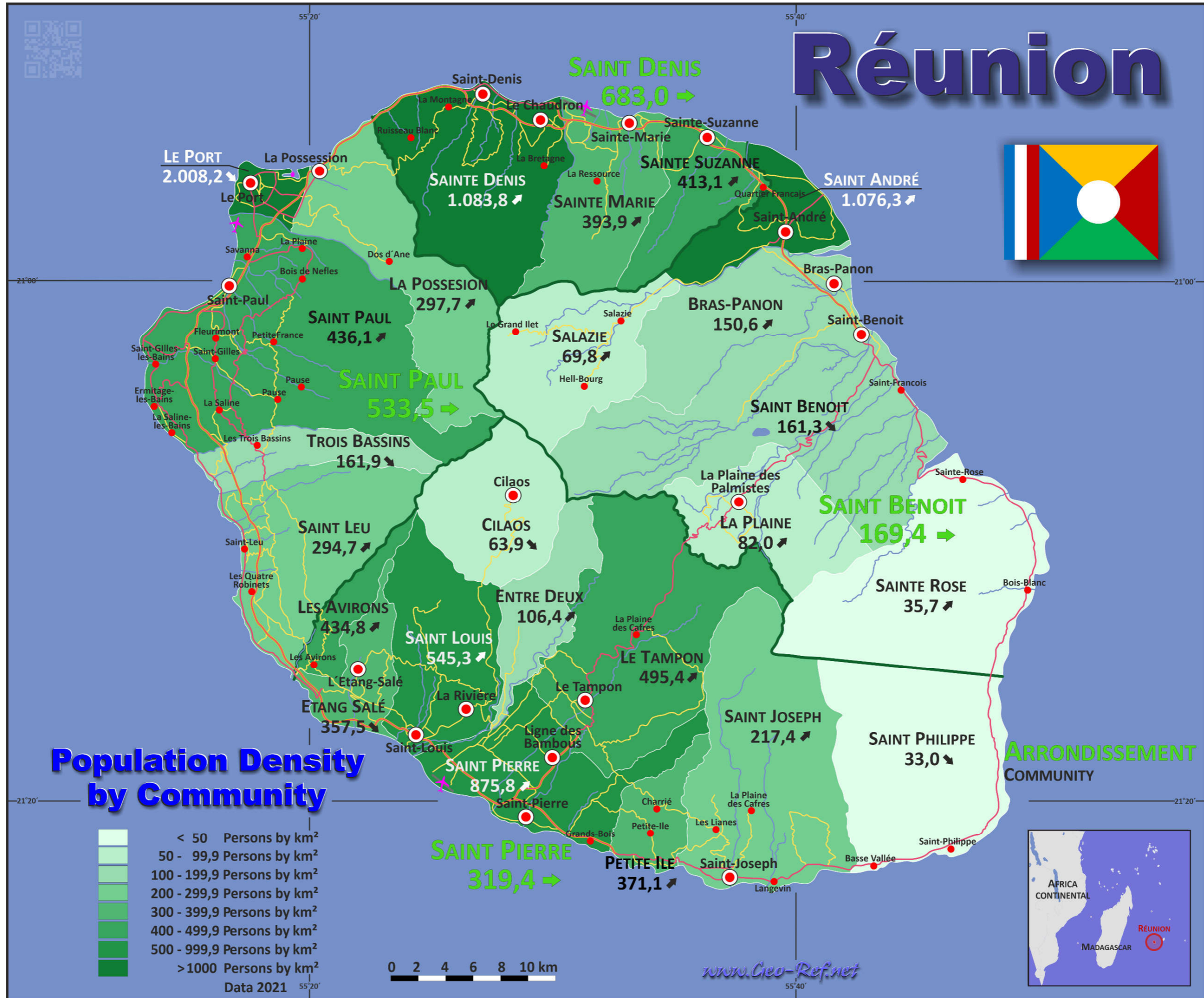



Réunion



Administrative division Reunion

Division by Arrondissement

Estimation 2021

Arrondissement	INSEE	Communities	Capital	Area km ²	Population	Density Persons/km ²
Saint-Benoît	9741	6	Saint-Benoît	735,9	127.924	169,4
Saint-Denis	9743	3	Saint-Denis	288,8	213.402	683,0
Saint-Paul	9744	5	Saint-Paul	537,3	215.613	533,5
Saint-Pierre	9742	10	Saint-Pierre	942,9	314.218	319,4
Total		24		2.504,9	871.157	347,8

Division by Community

Estimation 2021

Community	INSEE	Arrondissement	Capital	Area km ²	Population	Density Persons/km ²
Bras-Panon	97402	Saint-Benoît	Bras-Panon	88,6	13.344	150,6
Cilaos	97413	Saint-Pierre	Cilaos	84,4	5.390	63,9
Entre-Deux	97403	Saint-Pierre	Entre-Deux	66,8	7.105	106,4
Étang-Salé	97404	Saint-Pierre	Étang-Salé	38,7	13.836	357,5
La Plaine	97406	Saint-Benoît	La Plaine	83,2	6.821	82,0
La Possession	97408	Saint-Paul	La Possession	118,4	35.245	297,7
Le Port	97407	Saint-Paul	Le Port	16,6	33.336	2.008,2
Le Tampon	97422	Saint-Pierre	Le Tampon	165,4	81.943	495,4
Les Avirons	97401	Saint-Pierre	Les Avirons	26,3	11.434	434,8
Petite-Ile	97405	Saint-Pierre	Petite-Ile	34,0	12.617	371,1
Saint-André	97409	Saint-Benoît	Saint-André	53,1	57.150	1.076,3
Saint-Benoît	97410	Saint-Benoît	Saint-Benoît	229,6	37.023	161,3
Saint-Denis	97411	Saint-Denis	Saint-Denis	142,8	154.765	1.083,8
Saint-Joseph	97412	Saint-Pierre	Saint-Joseph	178,5	38.807	217,4
Saint-Leu	97436	Saint-Paul	Saint-Leu	118,4	34.893	294,7
Saint-Louis	97414	Saint-Pierre	Saint-Louis	98,9	53.935	545,3
Saint-Paul	97415	Saint-Paul	Saint-Paul	241,3	105.240	436,1
Saint-Philippe	97417	Saint-Pierre	Saint-Philippe	153,9	5.074	33,0
Saint-Pierre	97416	Saint-Pierre	Saint-Pierre	96,0	84.077	875,8
Sainte-Marie	97418	Saint-Denis	Sainte-Marie	87,2	34.344	393,9
Sainte-Rose	97419	Saint-Benoît	Sainte-Rose	177,6	6.343	35,7
Sainte-Suzanne	97441	Saint-Denis	Sainte-Suzanne	58,8	24.293	413,1
Salazie	97421	Saint-Benoît	Salazie	103,8	7.243	69,8
Trois-Bassins	97423	Saint-Paul	Trois-Bassins	42,6	6.899	161,9
Total				2.504,9	871.157,0	347,8

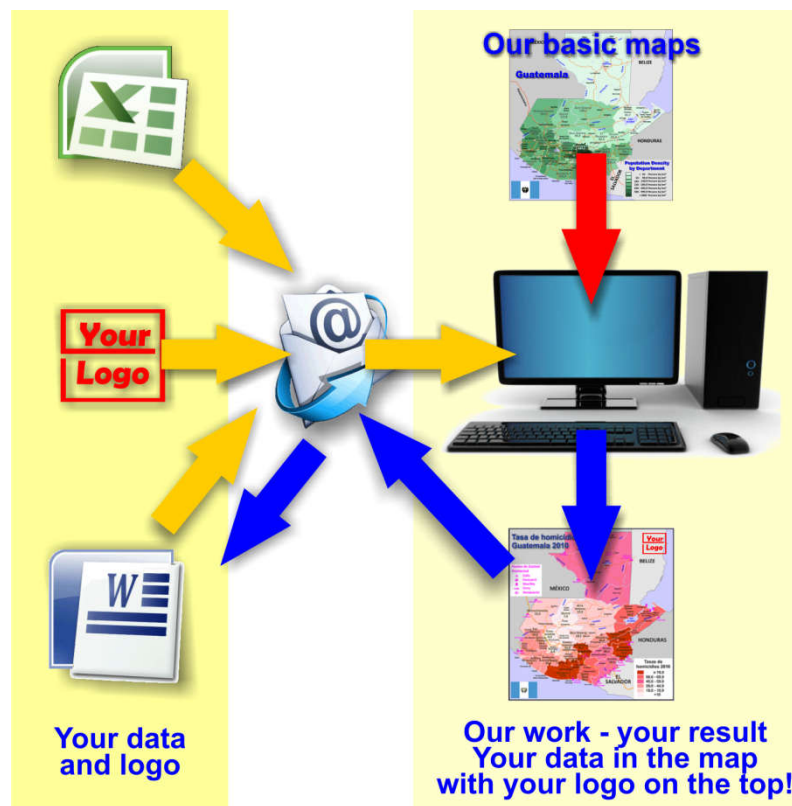
About the maps on www.geo-ref.net

Each map published on our web site is free to use without costs, meanwhile the same is not modified, especially concerning our own site logotype. This is valid for all published PNG and the PDF-files.

We have published on the country page usually the population density of the country, the mostly interesting thematic map. But the real power of our offer consists in the display of your own data, drawing so your own maps with your results or relevant data.

The so generated thematic maps you can order as illustrations for reports and publications, in huger format for maps – mostly till A0 format. Also for the inclusion in PowerPoint presentations we can offer the maps, as bitmap or in vector format

So it works:



Please visit the corresponding page for our detailed conditions of service and supply.

The price of a thematic map is visible on the corresponding country page.

Visit our page Services to find out about our additional services.

Your Team from

www.Geo-Ref.net