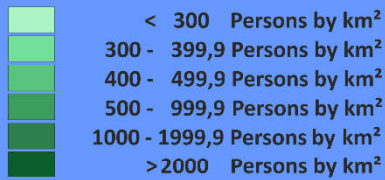


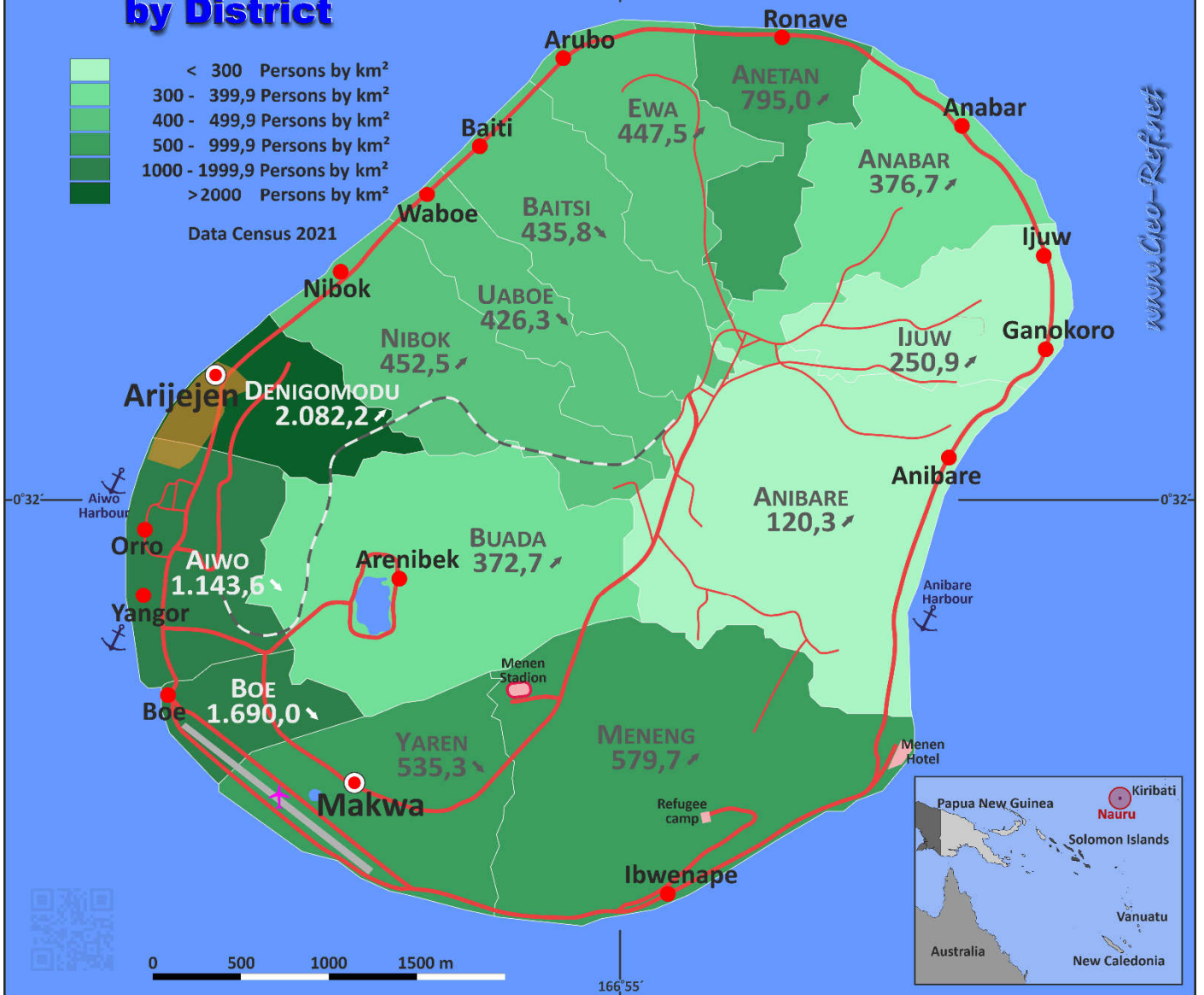
Nauru



Population Density by District



Data Census 2021



Administrative division Nauru

Division by Districts

Census 2021

District	ISO 3166-2	Capital	Area km ²	Population	Density Persons/km ²
Aiwo	NR-01	Yangor	1,1	1.258	1.143,6
Anabar	NR-02	Anabar	1,5	565	376,7
Anetan	NR-03	Ronave	1,0	795	795,0
Anibare	NR-04	Anibare	3,1	373	120,3
Baitsi	NR-05	Baitsi	1,2	523	435,8
Boe	NR-06	Boe	0,5	845	1.690,0
Buada	NR-07	Arenibek	2,6	969	372,7
Denigomodu	NR-08	Arijejen	0,9	1.874	2.082,2
Ewa	NR-09	Arubo	1,2	537	447,5
Ijuw	NR-10	Ijuw	1,1	276	250,9
Meneng	NR-11	Ibwenape	3,1	1.797	579,7
Nibok	NR-12	Nibok	1,6	724	452,5
Uaboe	NR-13	Waboe	0,8	341	426,3
Yaren	NR-14	Makwa	1,5	803	535,3
Total			21,2	11.680	550,9

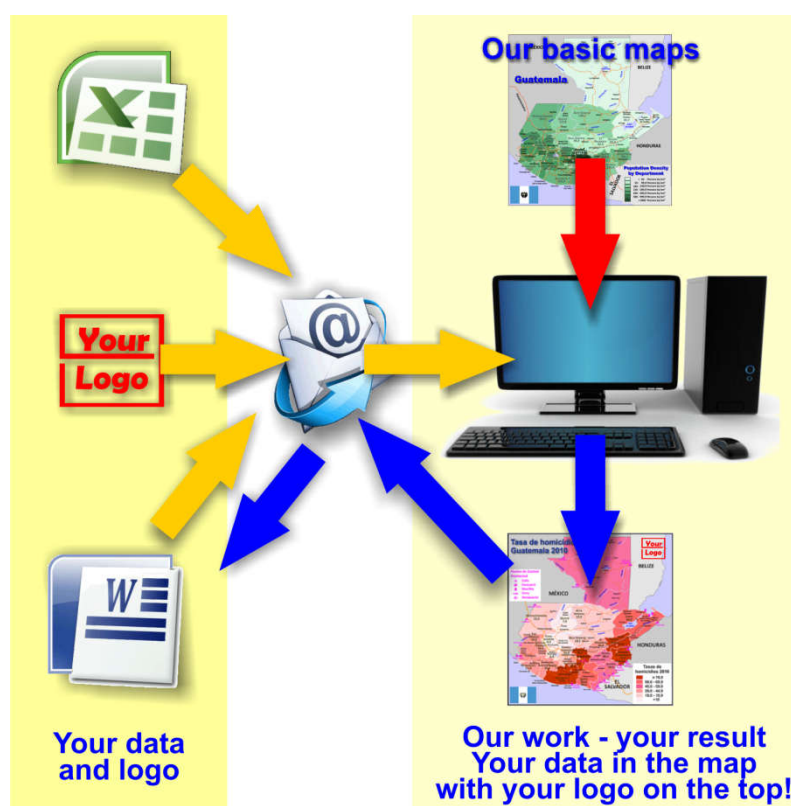
About the maps on www.geo-ref.net

Each map published on our web site is free to use without costs, meanwhile the same is not modified, especially concerning our own site logotype. This is valid for all published PNG and the PDF-files.

We have published on the country page usually the population density of the country, the mostly interesting thematic map. But the real power of our offer consists in the display of your own data, drawing so your own maps with your results or relevant data.

The so generated thematic maps you can order as illustrations for reports and publications, in huger format for maps – mostly till A0 format. Also for the inclusion in PowerPoint presentations we can offer the maps, as bitmap or in vector format

So it works:



Please visit the corresponding page for our detailed conditions of service and supply. The price of a thematic map is visible on the corresponding country page. Visit our page Services to find out about our additional services. Your Team from

www.Geo-Ref.net