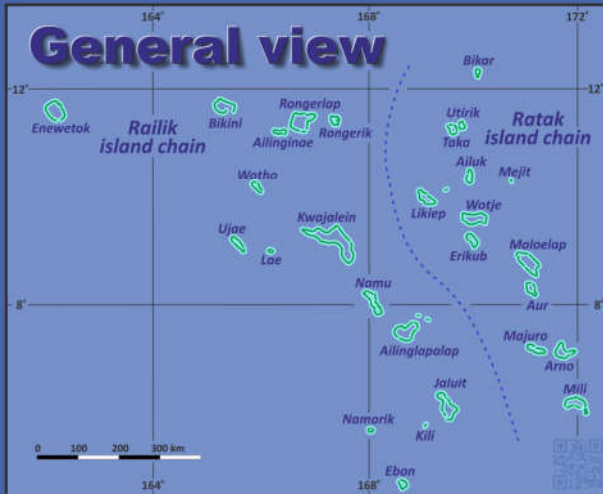




Marshall Islands

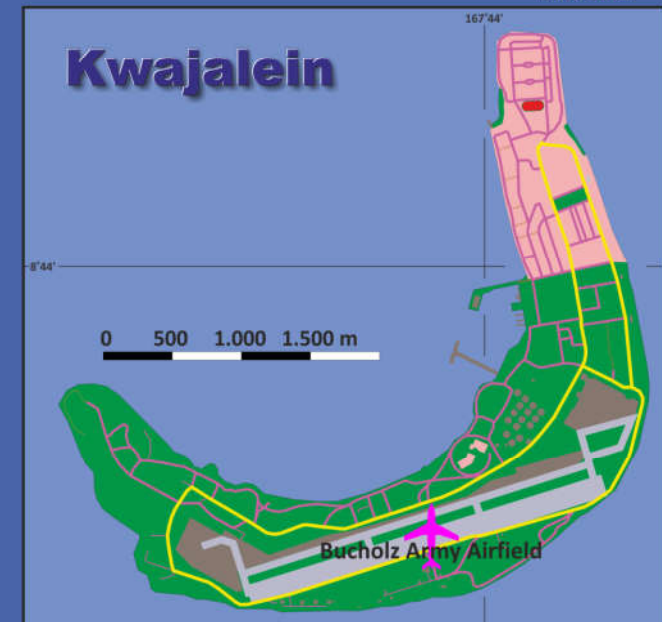
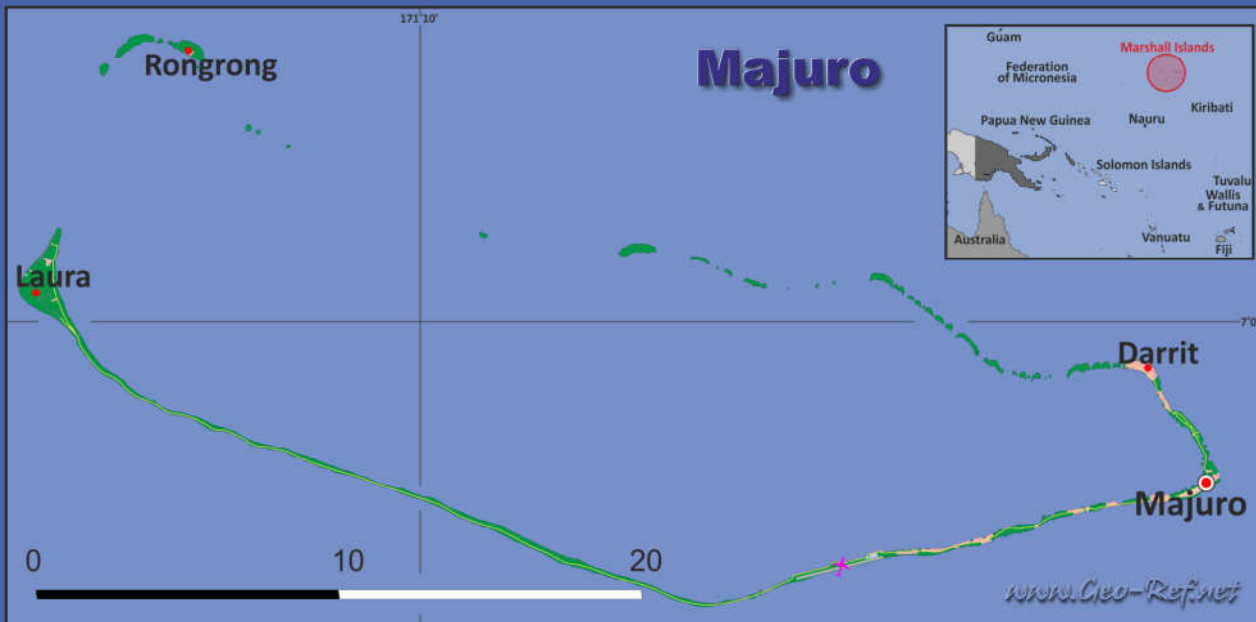


Island/Atoll	Area km ²	Population	Density Hab/km ²
Ailinglaplap	1.469	1.959	1,33
Ailuk	536	513	0,96
Arno	1.295	2.069	1,60
Aur	562	537	0,96
Bikini	601	9	0,01
Ebon	575	902	1,57
Enewetak	585	853	1,46
Jabat	57	95	1,67
Jaluit	1.134	1.669	1,47

Island/Atoll	Area km ²	Population	Density Hab/km ²
Kili	93	1.062	11,42
Kwajalein	1.639	10.90	26,65
Lae	145	322	2,22
Lib	93	147	1,58
Likiep	1.026	527	0,51
Majuro	971	23.401	24,10
Maloelap	982	856	0,87
Mejit	186	416	2,24
Mili	1.593	1.032	0,65

Island/Atoll	Area km ²	Population	Density Hab/km ²
Namarik	277	772	2,79
Namu	627	903	1,44
Rongelap	795	19	0,02
Ujae	186	440	2,37
Utrik (Utrik)	243	433	1,78
Wotho	433	145	0,33
Wotje	818	866	1,06
Other atolls	1.220	...	-
Total	4.228	15.805	3,74

Data 2015

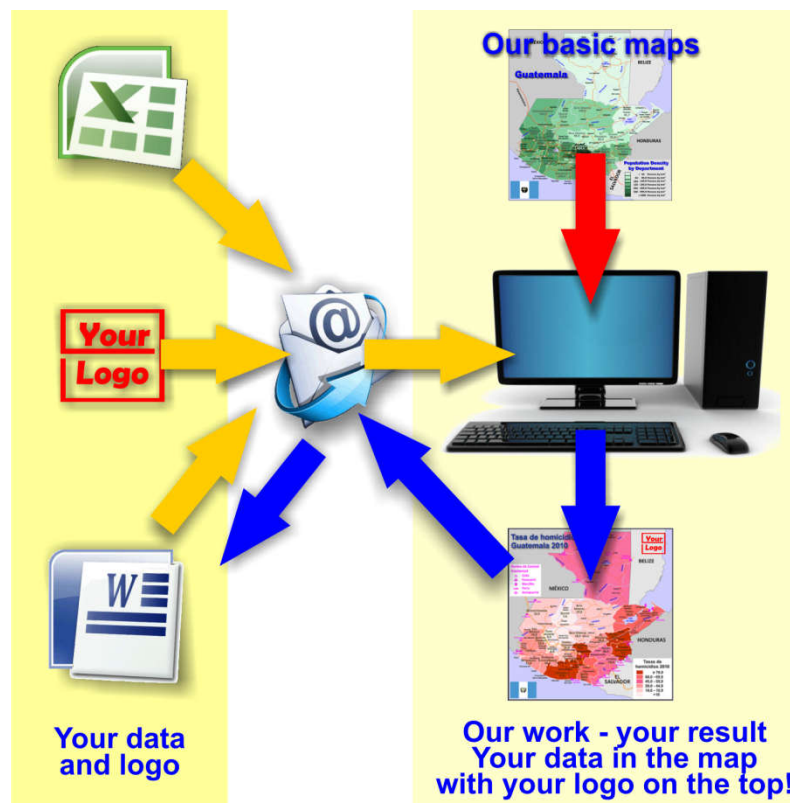


About the maps on www.geo-ref.net

All maps published on this site are **free to use without costs, meanwhile the same are not modified**, especially concerning our own site logotype. This is valid for the PNG and the PDF-files.

We have published on the country page usually the population density of the country, the mostly interesting thematic map. But the real power of our offer consists in the display of your own data, drawing so your own maps with your results or relevant data.

So it works:



Please **visit the corresponding page for our detailed conditions of service and supply**. The price of a thematic map is visible on the corresponding country page.

Visit our page Services to find out about our additional services.

Your Team from

www.Geo-Ref.net