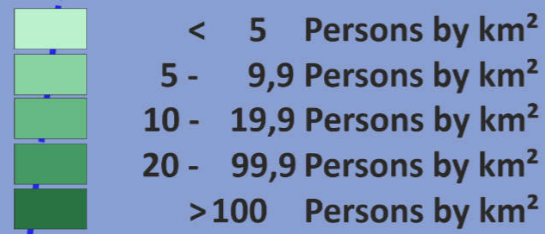


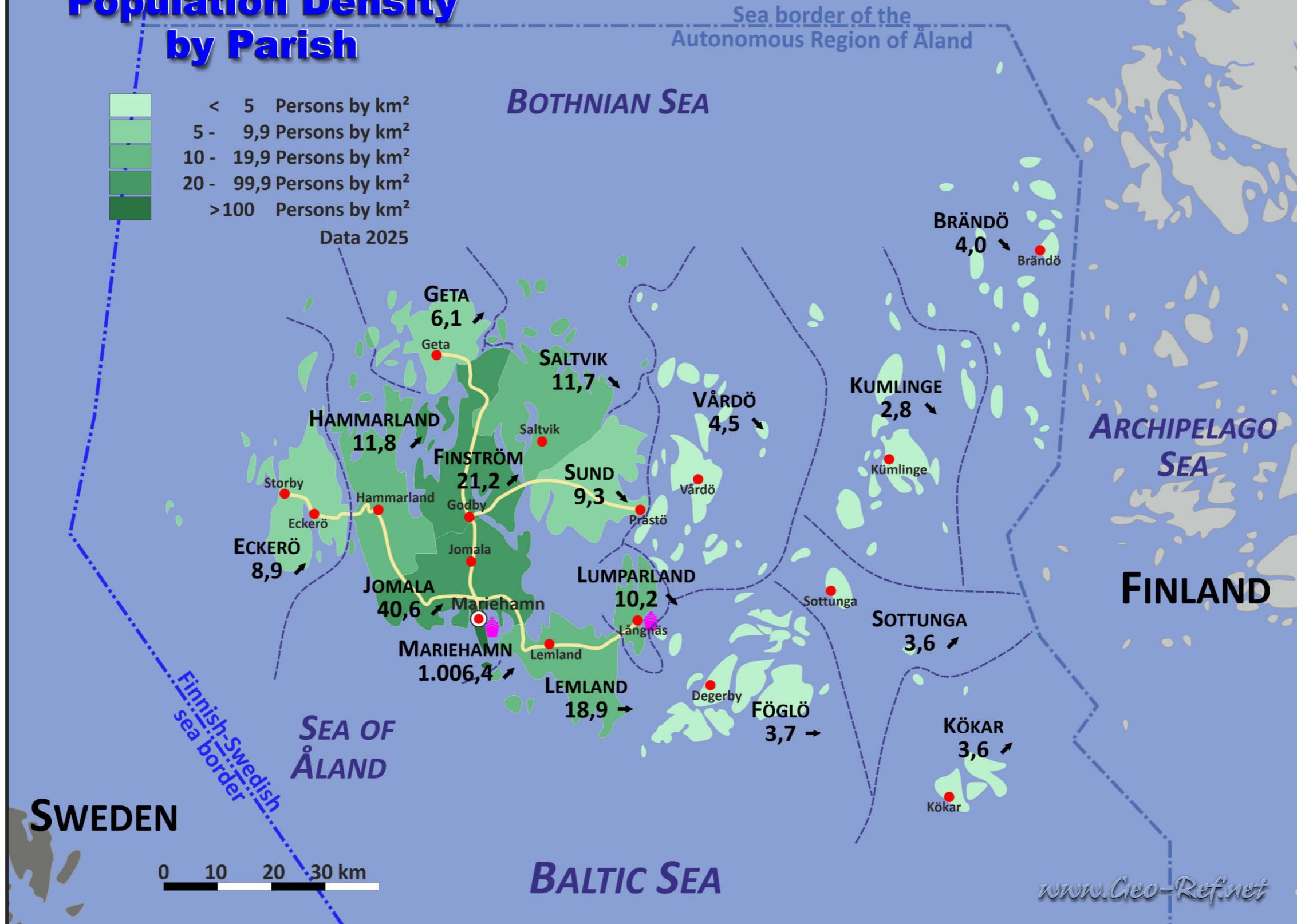
Åland



Population Density by Parish



Data 2025



Administrative division Åland

Division by Municipality

Estimation 2025

Municipality	ISO 3166-2	Region	Capital	Area in km ²	Population	Density Persons/km ²
Brändö	AX-BR	Archipelago	Brändö	108,1	430	4,0
Eckerö	AX-EC	Countryside	Eckerö	107,7	956	8,9
Finström	AX-FN	Countryside	Gadby	123,3	2.617	21,2
Föglö	AX-FG	Archipelago	Degerby	134,8	502	3,7
Geta	AX-GT	Countryside	Geta	84,3	514	6,1
Hammarland	AX-HM	Countryside	Hammarland	138,2	1.636	11,8
Jomala	AX-JM	Countryside	Jomala	142,5	5.789	40,6
Kökar	AX-KK	Archipelago	Kökar	63,6	227	3,6
Kumlunge	AX-KM	Archipelago	Kumlunge	99,3	273	2,8
Lemland	AX-LE	Countryside	Lemland	113,1	2.134	18,9
Lumparland	AX-LU	Countryside	Långnäs	36,3	371	10,2
Mariehamn	AX-MH	Mariehamn	Mariehamn	11,8	11.866	1.006,4
Saltvik	AX-SV	Countryside	Saltvik	152,1	1.778	11,7
Sottunga	AX-ST	Archipelago	Sottunga	28,1	101	3,6
Sund	AX-SD	Countryside	Prästö	108,1	1.001	9,3
Vårdö	AX-VR	Archipelago	Vårdö	101,5	459	4,5
Total				1.552,5	30.654	19,7

Division by District

Estimation 2025

District	GDEBZNR	Canton	Capital	Area in km ²	Population	Density Persons/km ²
Aarau	AG-1901	Aargau	Aarau	104	84.903	816,4
Affoltern	ZH-101	Zürich	Affoltern	113	58.172	514,8
Aigle	VD-2221	Waadt	Aigle	435	49.959	114,8
Albula	GR-1841	Graubünden	Tiefencastel	684	8.170	11,9
Andelfingen	ZH-102	Zürich	Andelfingen	167	33.179	198,7
Appenzell Innerrhoden	AI-1600	Appenzell Innerrhoden	Appenzell	173	16.732	96,7
Arbon	TG-2011	Thurgau	Arbon	89	62.328	700,3
Arlesheim	BL-1301	Basel-Land	Arlesheim	96	161.875	1.686,2
Baden	AG-1902	Aargau	Baden	153	154.042	1.006,8
Basel-Stadt	BS-1200	Basel-Stadt	Basel	37	201.333	5.441,4
Bellinzona	TI-2101	Tessin	Bellinzona	224	58.348	260,5
Berner Jura	BE-241	Bern	Courtelary	542	54.285	100,2
Bernina	GR-1842	Graubünden	Poschiavo	237	4.604	19,4
Bern-Mittelland	BE-246	Bern	Ostermundigen	942	428.526	454,9
Biel	BE-242	Bern	Biel	98	106.331	1.085,0
Blenio	TI-2102	Tessin	Acquarossa	361	5.613	15,5
Bremgarten	AG-1903	Aargau	Bremgarten	117	83.935	717,4
Brig	VS-2301	Wallis	Brig-Glis	434	28.930	66,7
Broye	FR-1001	Freiburg	Estavayer-le- Lac	173	36.567	211,4
Broye-Vully	VD-2222	Waadt	Payerne	258	47.715	184,9
Brugg	AG-1904	Aargau	Brugg	130	53.121	408,6
Bucheggberg	SO-1103	Solothurn	Bucheggberg	63	8.251	131,0
Bülach	ZH-103	Zürich	Bülach	185	165.583	895,0
Conthey	VS-2302	Wallis	Conthey	234	31.541	134,8
Delémont	JU-2601	Jura	Delémont	303	39.986	132,0
Dielsdorf	ZH-104	Zürich	Dielsdorf	153	96.910	633,4
Dietikon	ZH-111	Zürich	Dietikon	60	98.142	1.635,7
Dorneck	SO-1104	Solothurn	Dorneck	75	21.323	284,3
Einsiedeln	SZ-501	Schwyz	Einsiedeln	99	16.530	167,0
Emmental	BE-245	Bern	Langnau	690	100.012	144,9
Engiadina Bassa	GR-1843	Graubünden	Scuol	1197	9.120	7,6
Entlebuch	LU-316	Luzern	Entlebuch	425	24.368	57,3
Entremont	VS-2303	Wallis	Sembrancher	633	16.308	25,8
Franches- Montagnes	JU-2602	Jura	Saignelégier	200	10.470	52,4
Frauenfeld	TG-2012	Thurgau	Frauenfeld	280	73.313	261,8
Frutigen-Nie- dersimmental	BE-249	Bern	Frutigen	774	41.679	53,8
Gäu	SO-1101	Solothurn	Thal Gäu	62	23.367	376,9

District	GDEBZNR	Canton	Capital	Area in km ²	Population	Density Persons/km ²
Geneva	GE-2500	Geneva	Geneva	282	530.999	1.883,0
Gersau	SZ-502	Schwyz	Gersau	14	2.461	175,8
Glane	FR-1002	Freiburg	Romont	169	27.016	159,9
Glarus	GL-800	Glarus	Glarus	685	42.364	61,8
Goms	VS-2304	Wallis	Münster- Geschinen	588	4.453	7,6
Gösgen	SO-1105	Solothurn	Olten-Gösgen	69	26.074	377,9
Gros-de-Vaud	VD-2223	Waadt	Echallens	232	48.502	209,1
Gruyere	FR-1003	Freiburg	Bulle	490	62.402	127,4
Hérens	VS-2305	Wallis	Vex	466	11.681	25,1
Hinterland	AR-1501	Appenzell Ausserrhoden	Herisau	136	24.745	181,9
Hinwil	ZH-105	Zürich	Hinwil	180	101.988	566,6
Hochdorf	LU-313	Luzern	Hochdorf	177	77.291	436,7
Höfe	SZ-503	Schwyz	Höfe	38	30.216	795,2
Horgen	ZH-106	Zürich	Horgen	104	132.489	1.273,9
Imboden	GR-1844	Graubünden	Domat/Ems	204	22.131	108,5
Interlaken- Oberhasli	BE-250	Bern	Interlaken	1229	49.143	40,0
Jura-Nord vaudois	VD-2224	Waadt	Yverdon-les- Bains	701	96.635	137,9
Kreuzlingen	TG-2013	Thurgau	Kreuzlingen	129	52.736	408,8
Kulm	AG-1905	Aargau	Unterkulm	97	46.747	481,9
Küssnacht	SZ-504	Schwyz	Küssnacht	29	14.146	487,8
Landquart	GR-1845	Graubünden	Igis	175	26.673	152,4
Laufen	BL-1302	Basel-Land	Laufen	90	21.335	237,1
Laufenburg	AG-1906	Aargau	Laufenburg	171	37.032	216,6
Lausanne	VD-2225	Waadt	Lausanne	65	174.885	2.690,5
Lavaux-Oron	VD-2226	Waadt	Cully	140	65.704	469,3
Lebern	SO-1107	Solothurn	Lebern	117	48.287	412,7
Lenzburg	AG-1907	Aargau	Lenzburg	98	70.063	714,9
Leuk	VS-2306	Wallis	Leuk	336	13.553	40,3
Leventina	TI-2103	Tessin	Faido	480	8.752	18,2
Liestal	BL-1303	Basel-Land	Liestal	86	64.074	745,0
Locarno	TI-2104	Tessin	Locarno	551	64.330	116,8
Lugano	TI-2105	Tessin	Lugano	307	154.926	504,6
Luzern-Land	LU-312	Luzern	Luzern	188	111.822	594,8
Luzern-Stadt	LU-311	Luzern	Luzern	29	86.217	2.973,0
Maloja	GR-1846	Graubünden	Samedan	974	18.307	18,8
March	SZ-505	Schwyz	Lachen	177	46.599	263,3
Martigny	VS-2307	Wallis	Martigny	263	53.690	204,1
Meilen	ZH-107	Zürich	Meilen	85	109.516	1.288,4
Mendrisio	TI-2106	Tessin	Mendrisio	101	50.446	499,5

District	GDEBZNR	Canton	Capital	Area in km ²	Population	Density Persons/km ²
Mittelland	AR-1502	Appenzell Ausserrhoden	Teufen	60	17.967	299,5
Moesa	GR-1847	Graubünden	Roveredo	496	9.351	18,9
Monthey	VS-2308	Wallis	Monthey	257	51.151	199,0
Morges	VD-2227	Waadt	Morges	373	88.780	238,0
Münchwilen	TG-2014	Thurgau	Münchwilen	138	50.883	368,7
Muri	AG-1908	Aargau	Muri	139	39.633	285,1
Neuchâtel	NE-2400	Neuchâtel	Neuchâtel	803	179.496	223,5
Nidwalden	NW-700	Nidwalden	Nidwalden	276	45.343	164,3
Nyon	VD-2228	Waadt	Nyon	307	107.566	350,4
Oberaargau	BE-244	Bern	Wangen	331	85.461	258,2
Oberklettgau	SH-1401	Schaffhausen	Neunkirch	32	5.330	166,6
Obersimmental Saanen	BE-248	Bern	Saanen	575	16.791	29,2
Obwalden	OW-600	Obwalden	Obwalden	490	39.660	80,9
Olten	SO-1108	Solothurn	Olten-Gösgen	81	58.707	724,8
Ouest lausannois	VD-2229	Waadt	Renens	26	85.827	3.301,0
Pfäffikon	ZH-108	Zürich	Pfäffikon	163	63.578	390,0
Plessur	GR-1848	Graubünden	Chur	285	44.756	157,0
Porrentruy	JU-2603	Jura	Porrentruy	335	24.366	72,7
Prättigau / Davos	GR-1849	Graubünden	Davos	853	26.681	31,3
Raron	VS-2309	Wallis	Raron	398	11.525	29,0
Reiat	SH-1402	Schaffhausen	Thayngen	39	9.614	246,5
Rheinfelden	AG-1909	Aargau	Rheinfelden	112	49.688	443,6
Rheintal	SG-1723	St. Gallen	Altstätten	139	78.858	567,3
Riviera	TI-2107	Tessin	Osogna	145	10.470	72,2
Riviera-Pays-d'Enhaut	VD-2230	Waadt	Vevey	283	89.339	315,7
Rorschach	SG-1722	St. Gallen	Rorschach	50	45.822	916,4
Saint-Maurice	VS-2310	Wallis	Saint-Maurice	191	14.972	78,4
Sarganserland	SG-1725	St. Gallen	Sargans	518	44.243	85,4
Sarine	FR-1004	Freiburg	Freiburg	218	112.778	517,3
Schaffhausen	SH-1403	Schaffhausen	Schaffhausen	106	59.001	556,6
Schleitheim	SH-1404	Schaffhausen	Schleitheim	44	3.214	73,0
Schwyz	SZ-506	Schwyz	Schwyz	494	58.954	119,3
See	FR-1005	Freiburg	Morat	146	39.520	270,7
See-Gaster	SG-1726	St. Gallen	Rapperswil-Jona	246	72.084	293,0
Seeland	BE-243	Bern	Aarberg	337	78.775	233,8
Sense	FR-1006	Freiburg	Tafers	265	46.668	176,1
Sierre	VS-2311	Wallis	Sierre	419	51.727	123,5
Sion	VS-2312	Wallis	Sion	131	51.456	392,8
Sissach	BL-1304	Basel-Land	Sissach	141	37.576	266,5

District	GDEBZNR	Canton	Capital	Area in km ²	Population	Density Persons/km ²
Solothurn	SO-1109	Solothurn	Solothurn	6	16.842	2.807,0
St. Gallen	SG-1721	St. Gallen	St. Gallen	158	127.169	804,9
Stein	SH-1405	Schaffhausen	Stein	31	6.255	201,8
Sursee	LU-314	Luzern	Sursee	273	80.141	293,6
Surselva	GR-1850	Graubünden	Ilanz	1374	21.878	15,9
Thal	SO-1102	Solothurn	Thal	139	15.517	111,6
Thierstein	SO-1110	Solothurn	Thierstein	102	15.439	151,4
Thun	BE-247	Bern	Thun	322	109.895	341,3
Toggenburg	SG-1727	St. Gallen	Lichtensteig	489	49.290	100,8
Unterklettgau	SH-1406	Schaffhausen	Hallau	47	5.236	111,4
Uri	UR-400	Uri	Altdorf	1077	38.265	35,5
Uster	ZH-109	Zürich	Uster	112	141.546	1.263,8
Vallemaggia	TI-2108	Tessin	Cevio	569	5.992	10,5
Veveyse	FR-1007	Freiburg	Châtel-Saint-Denis	134	21.638	161,5
Viamala	GR-1851	Graubünden	Thusis	628	14.440	23,0
Visp	VS-2313	Wallis	Visp	864	30.197	35,0
Vorderland	AR-1503	Appenzell Ausserrhoden	Heiden	46	13.976	303,8
Waldenburg	BL-1305	Basel-Land	Waldenburg	105	16.420	156,4
Wasseramt	SO-1106	Solothurn	Wasseramt	77	55.924	726,3
Weinfelden	TG-2015	Thurgau	Weinfelden	227	60.182	265,1
Werdenberg	SG-1724	St. Gallen	Buchs	207	42.586	205,7
Wil	SG-1728	St. Gallen	Wil	145	79.892	551,0
Willisau	LU-315	Luzern	Willisau	337	57.999	172,1
Winterthur	ZH-110	Zürich	Winterthur	252	182.026	722,3
Zofingen	AG-1910	Aargau	Zofingen	142	78.486	552,7
Zug	ZG-900	Zug	Zug	239	133.723	559,5
Zürich	ZH-112	Zürich	Zürich	88	436.370	4.958,8
Zurzach	AG-1911	Aargau	Zurzach	130	37.969	292,1
Total				40.214	9.048.905	225,0

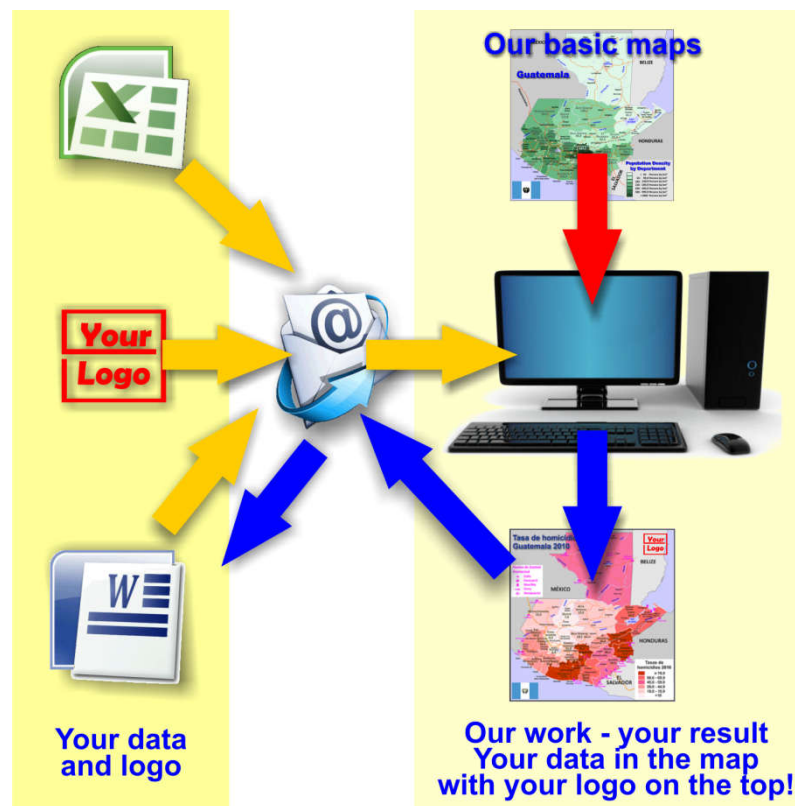
About the maps on www.geo-ref.net

Each map published on our web site is free to use without costs, meanwhile the same is not modified, especially concerning our own site logotype. This is valid for all published PNG and the PDF-files.

We have published on the country page usually the population density of the country, the mostly interesting thematic map. But the real power of our offer consists in the display of your own data, drawing so your own maps with your results or relevant data.

The so generated thematic maps you can order as illustrations for reports and publications, in huger format for maps – mostly till A0 format. Also for the inclusion in PowerPoint presentations we can offer the maps, as bitmap or in vector format

So it works:



Please visit the corresponding page for our detailed conditions of service and supply. The price of a thematic map is visible on the corresponding country page. Visit our page Services to find out about our additional services.

Your Team from

www.Geo-Ref.net